

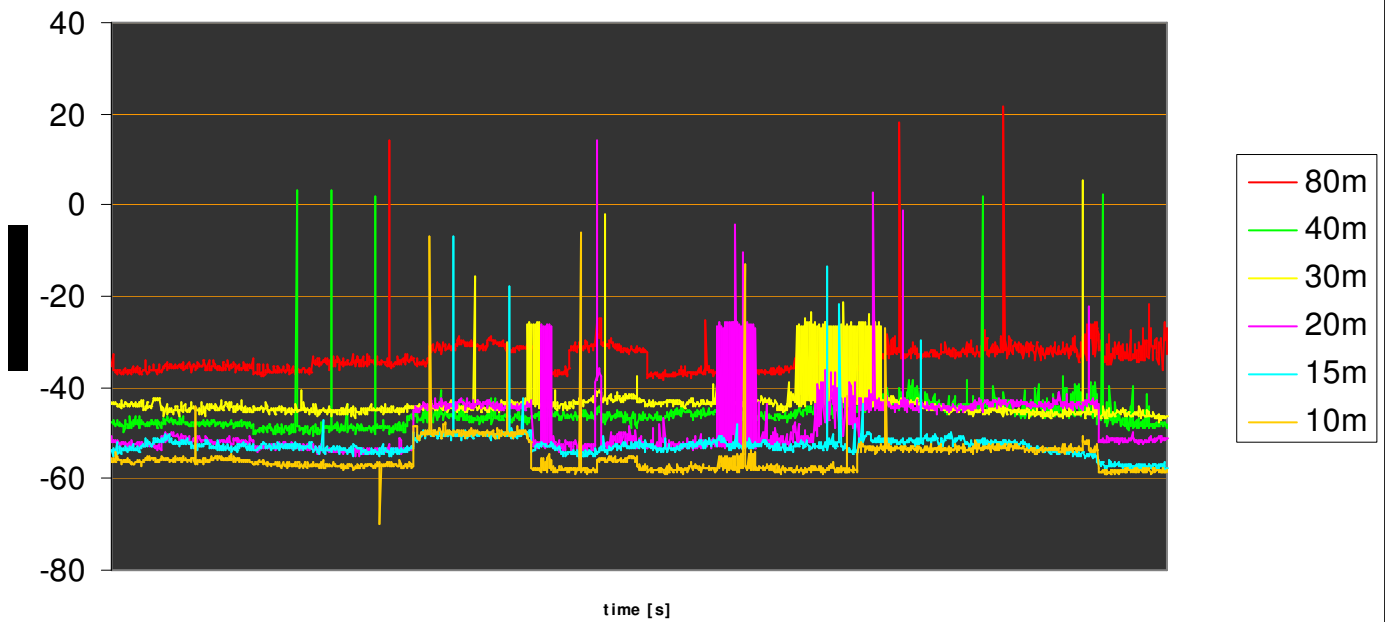
Propagation RF-Seismograph  
Plot Jan 03 2017

226km SW of Nadi, Fiji, M6.9  
195km SW of Nadi Fiji, M6.0



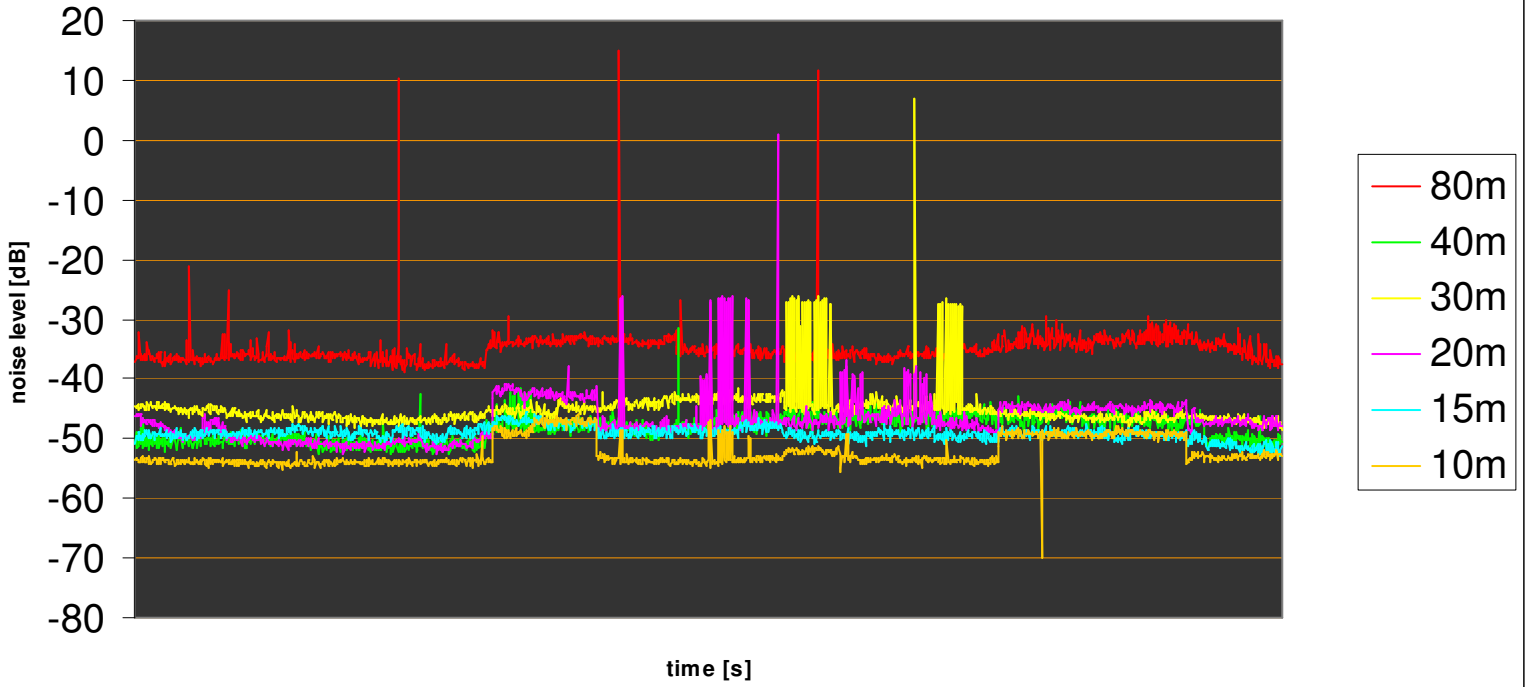
Propagation RF-Seismograph  
Plot Feb 10 2017

10km N of Mabua, Philippines M6.5



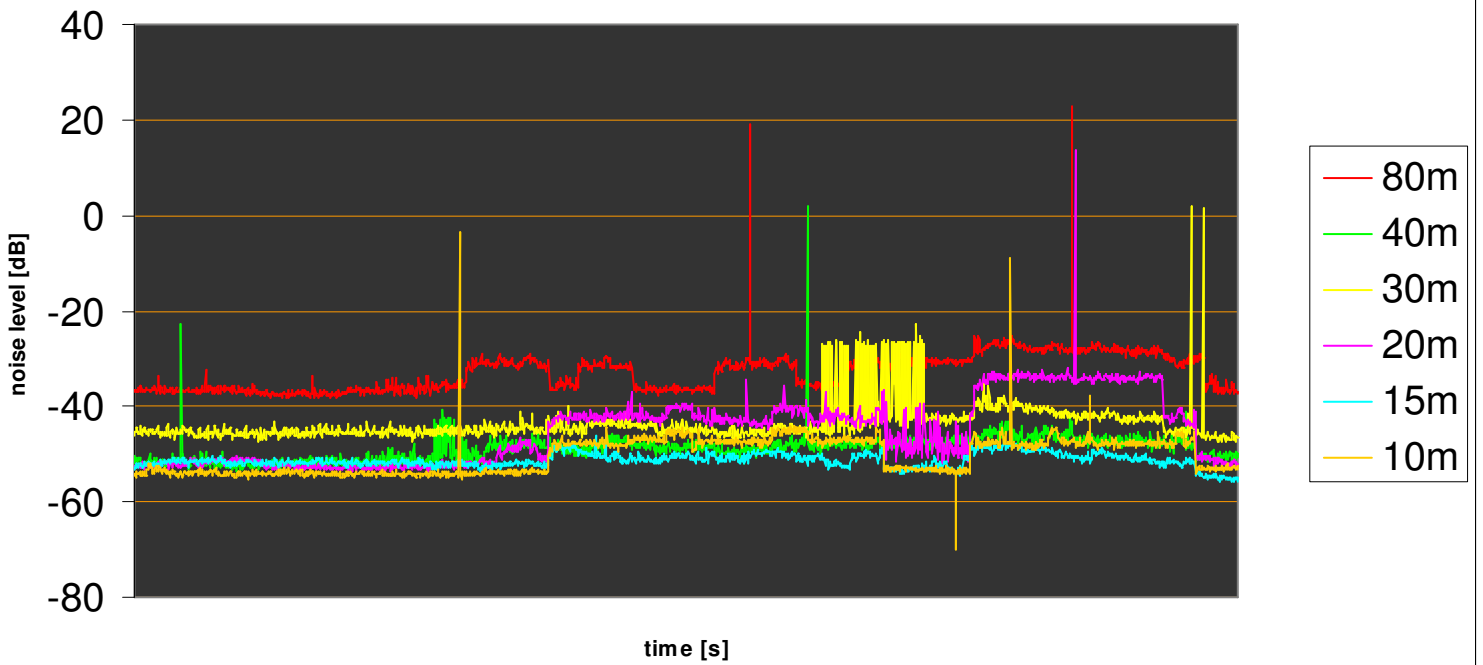
Propagation RF-Seismograph  
Plot Mar 03 2017

115km SSE of Panguna  
Papua New Guinea, M6.1



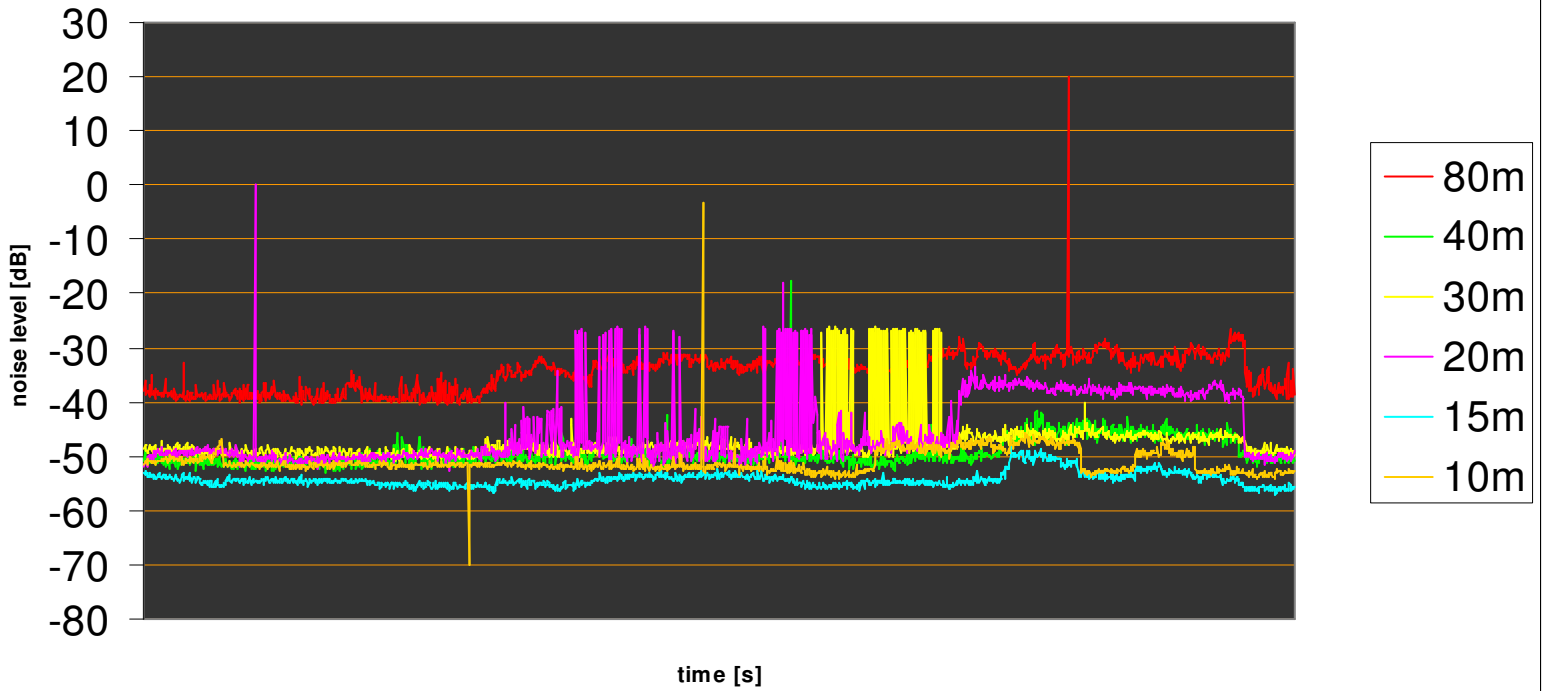
Propagation RF-Seismograph  
Plot Mar 13 2017

DST, 230km SSW of Mohean  
India, M6.0



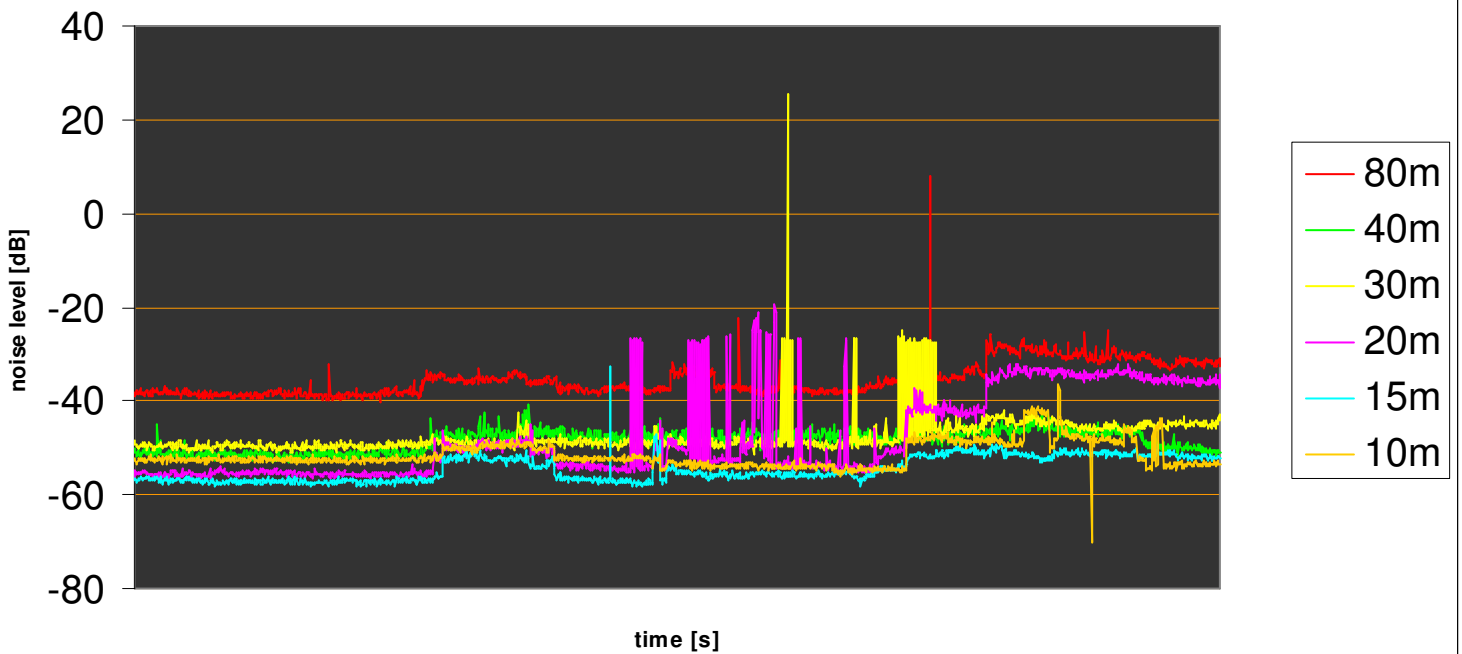
Propagation RF-Seismograph  
Plot Mar 19 2017

70km N of Auki Solomon  
Islands, M6.0



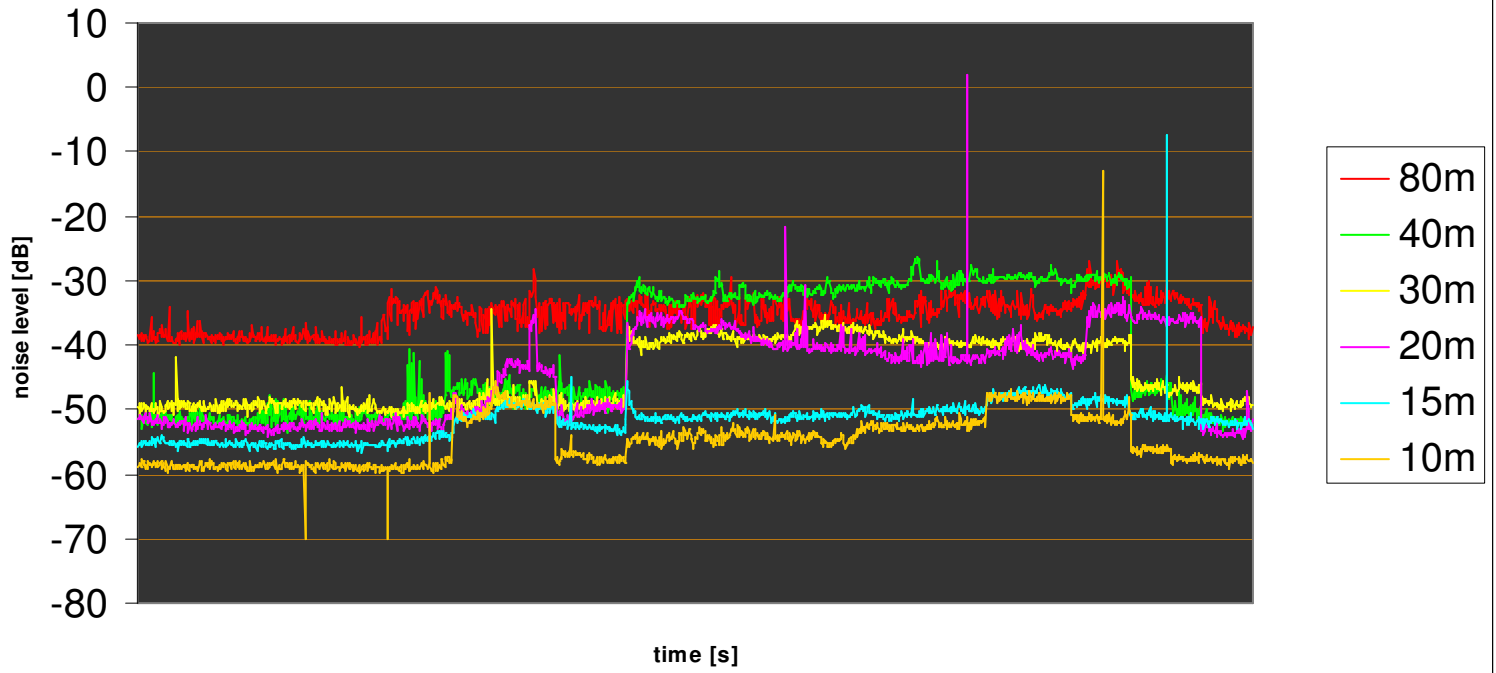
Propagation RF-Seismograph  
Plot Apr 04 2017

63km W of Attu Station  
Alaska, M6.2



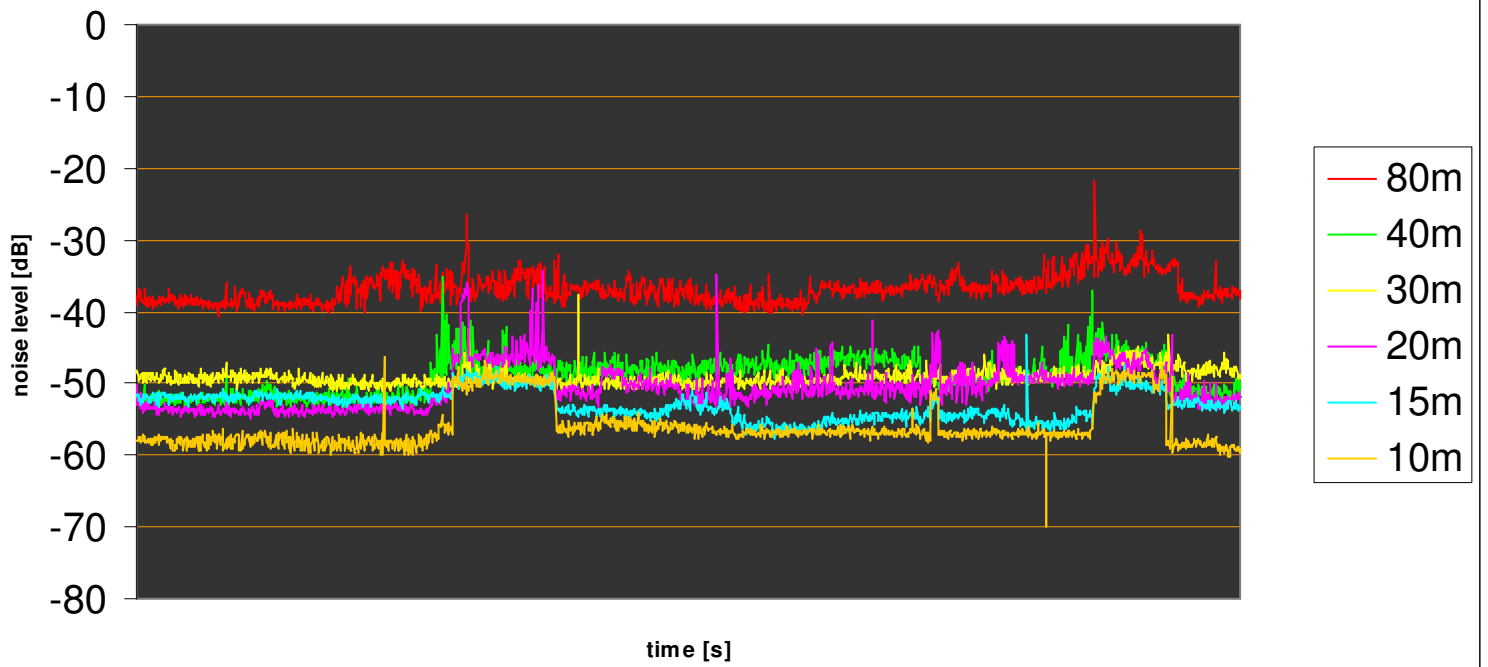
Propagation RF-Seismograph  
Plot May 01 2017

88km WNW of Skagway Alaska, M6.2  
88km WNW of Skagway Alaska, M6.3



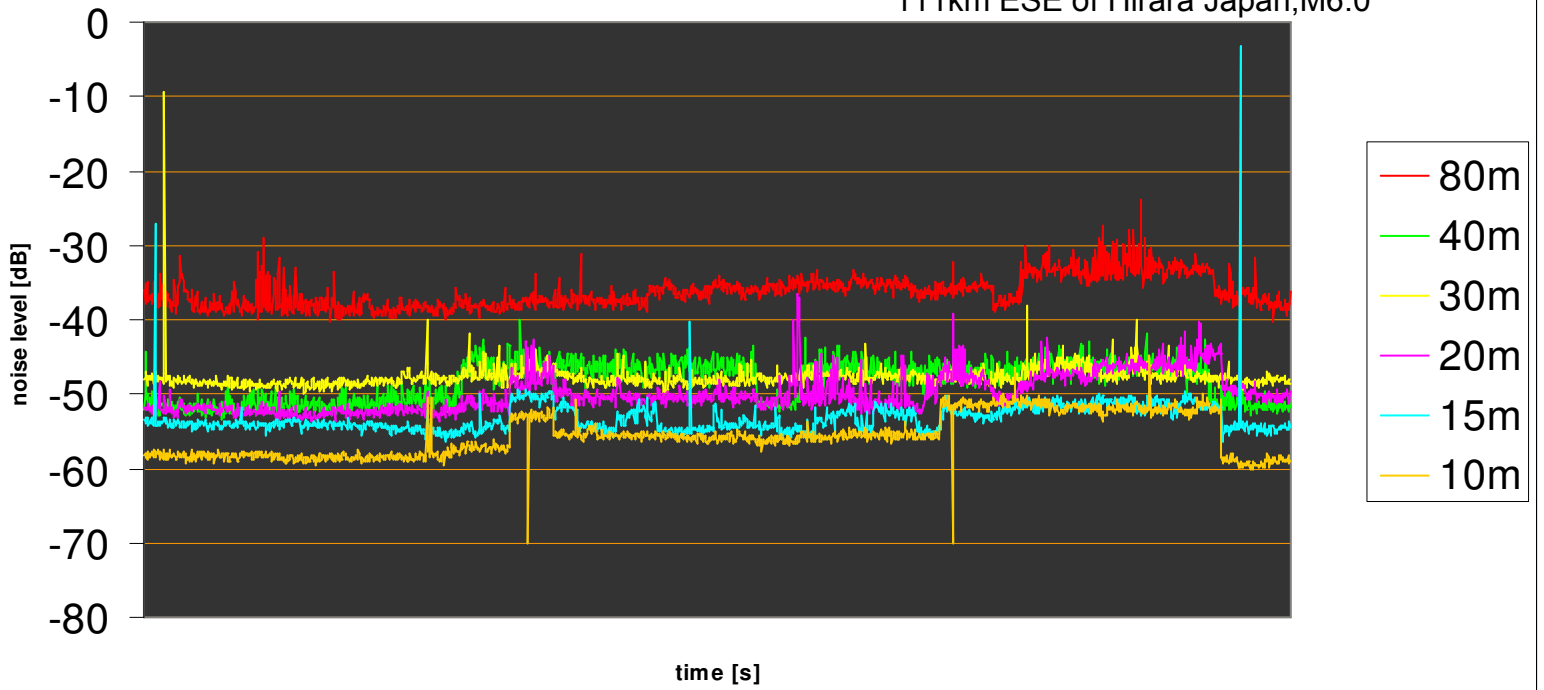
Propagation RF-Seismograph  
Plot May 02 2017

29km NNW of Karakenja Tajikistan,  
M6.0



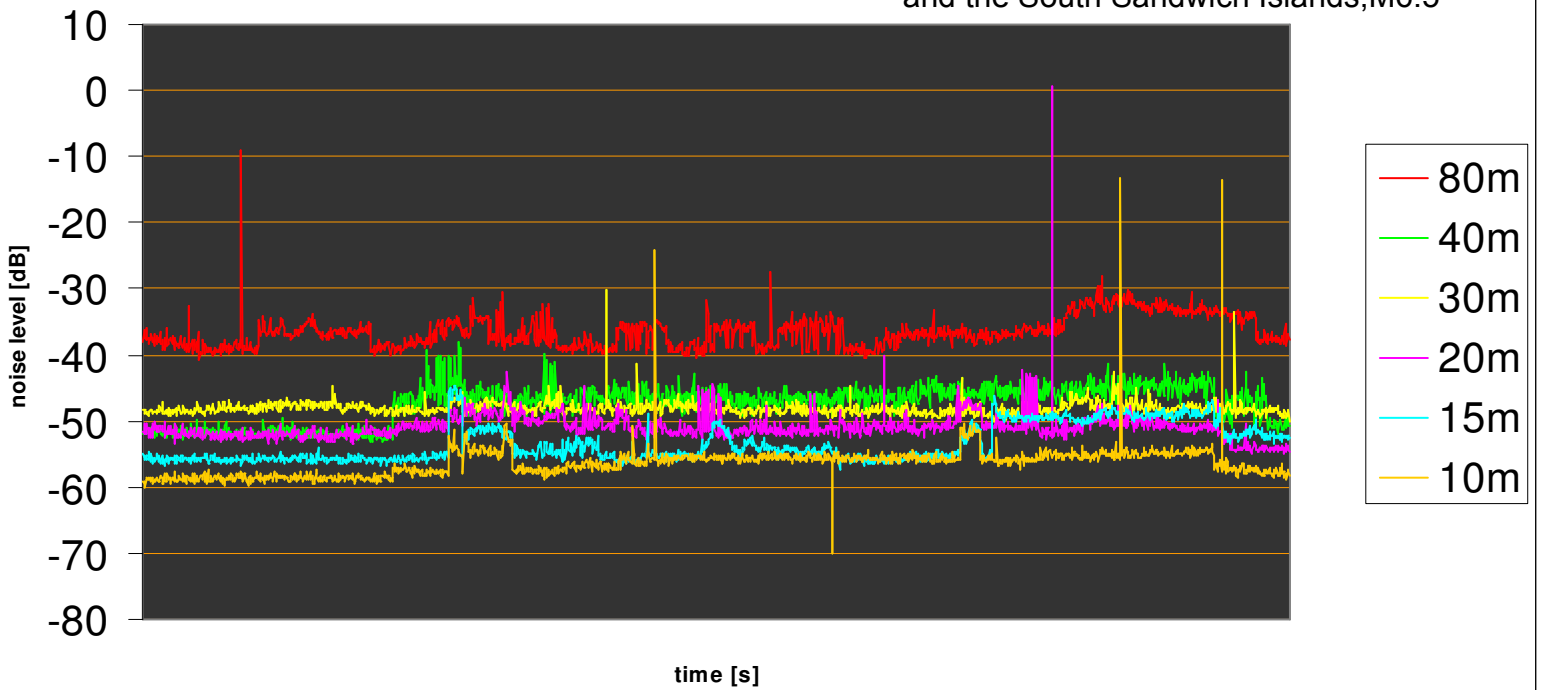
Propagation RF-Seismograph

Plot May 08 2017 34km WSW of Tanaga Volcano Alaska, M6.2  
111km ESE of Hirara Japan, M6.0



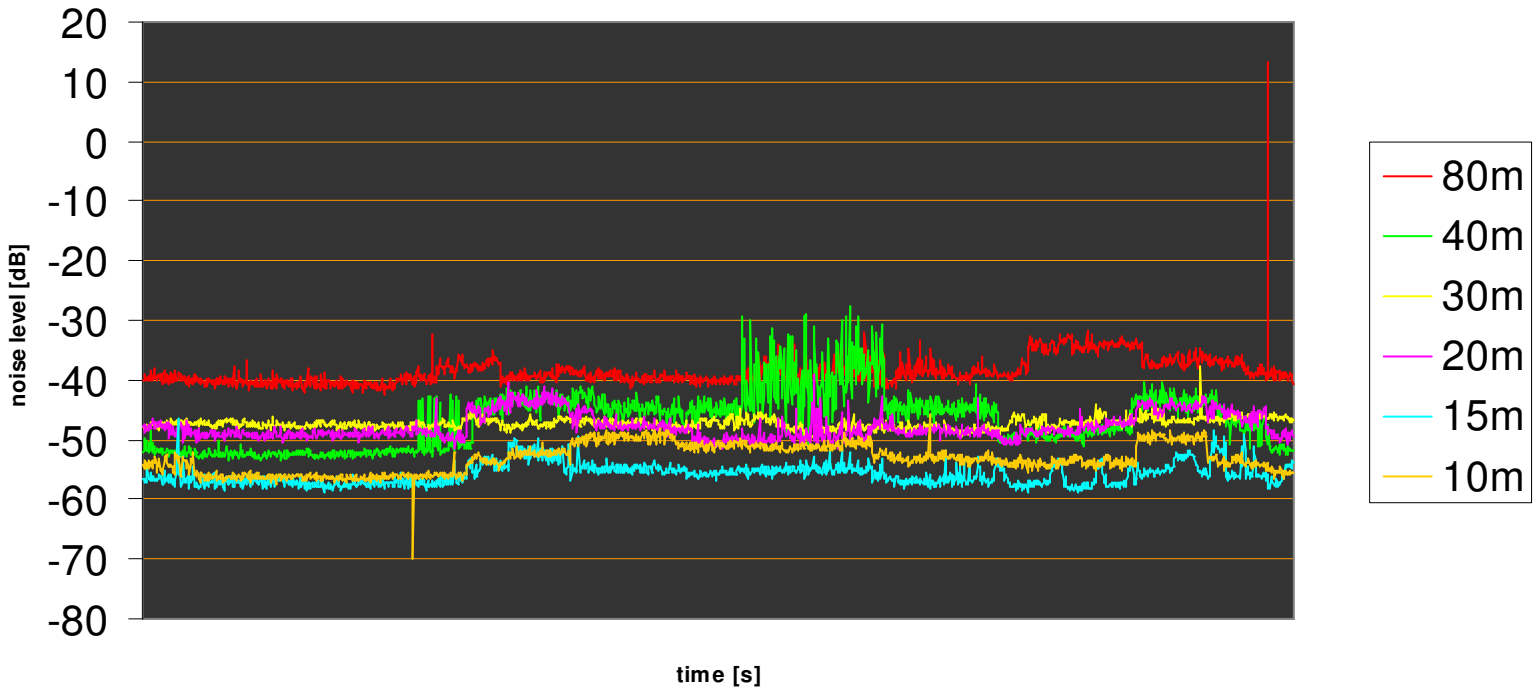
Propagation RF-Seismograph

Plot May 10 2017 95km ENE of Visokoi Island, South Georgia  
and the South Sandwich Islands, M6.5



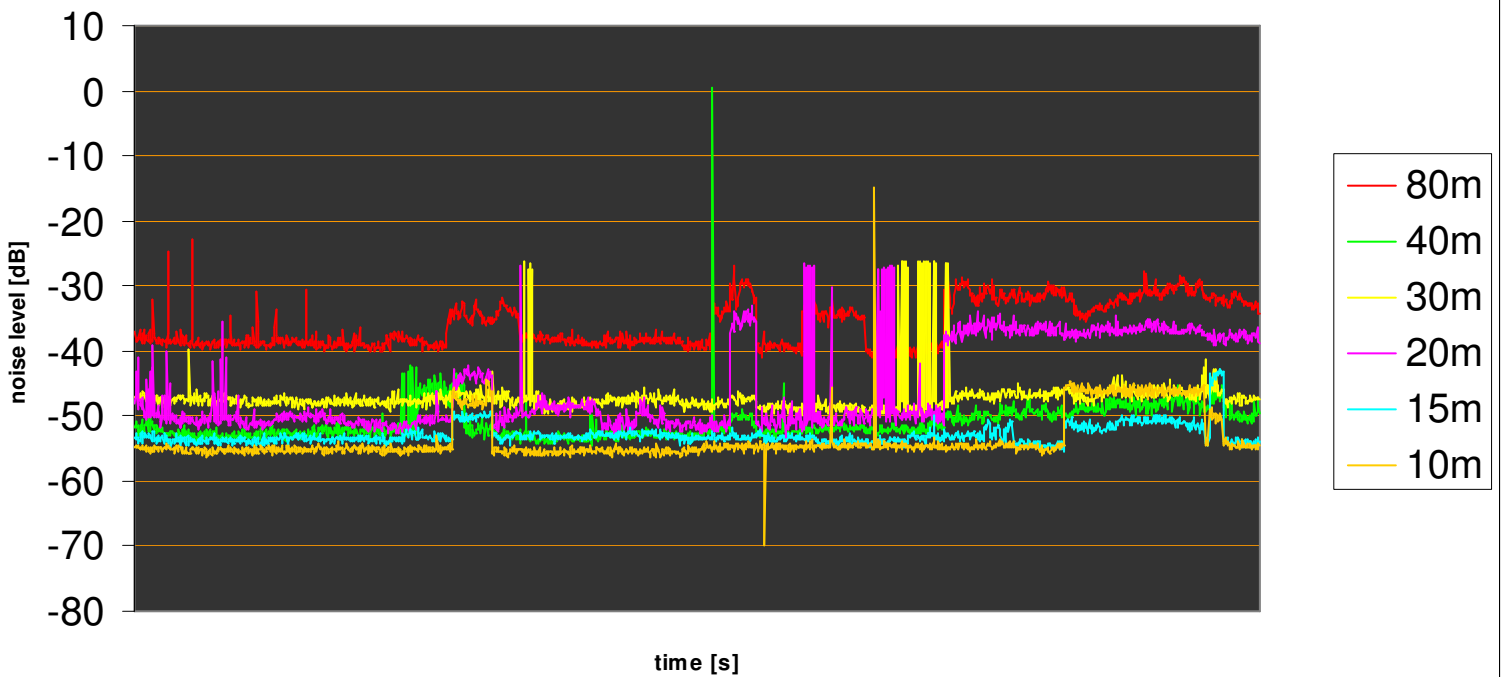
Propagation RF-Seismograph

Plot May 29 2017 28km WNW of Kasiguncu Indonesia, M6.6



Propagation RF-Seismograph

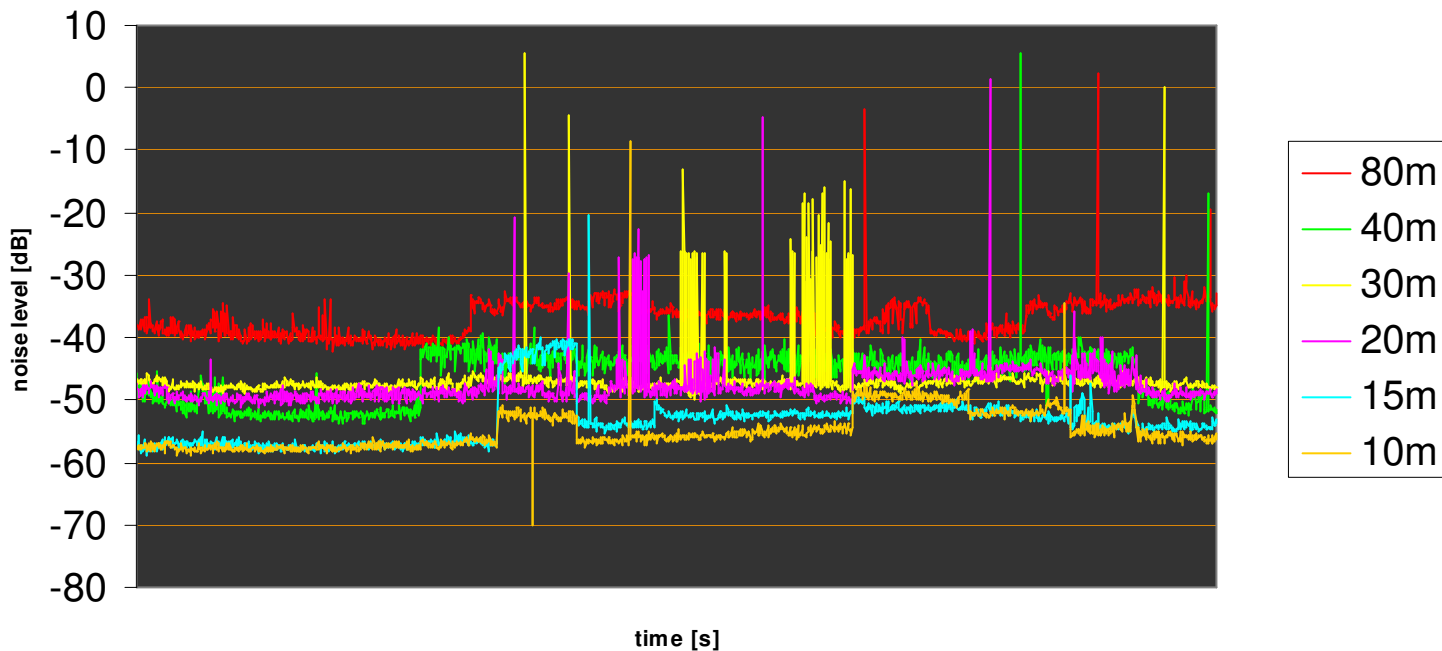
Plot Jun 2 2017 200km NW of Attu Station Alaska, M6.8



Propagation RF-Seismograph

Plot Jun 25 2017

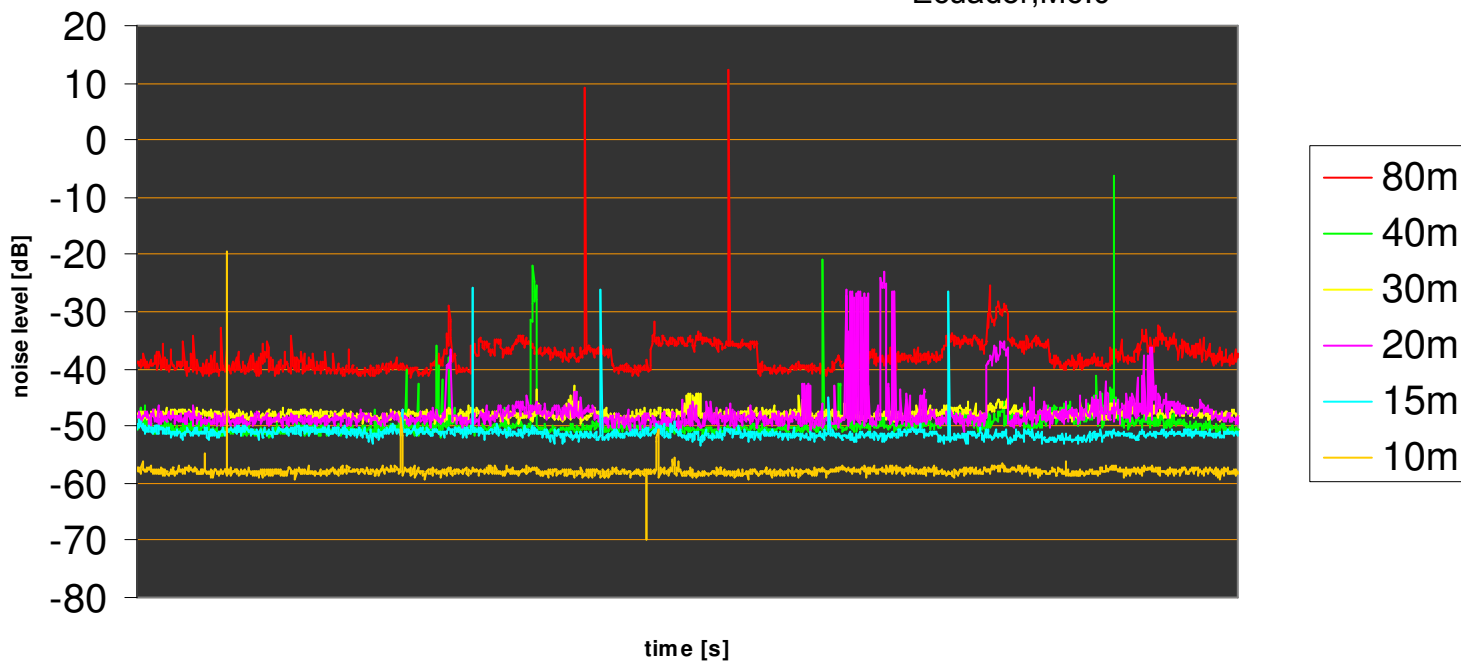
198km W of Pangai Tonga, M6.0



Propagation RF-Seismograph

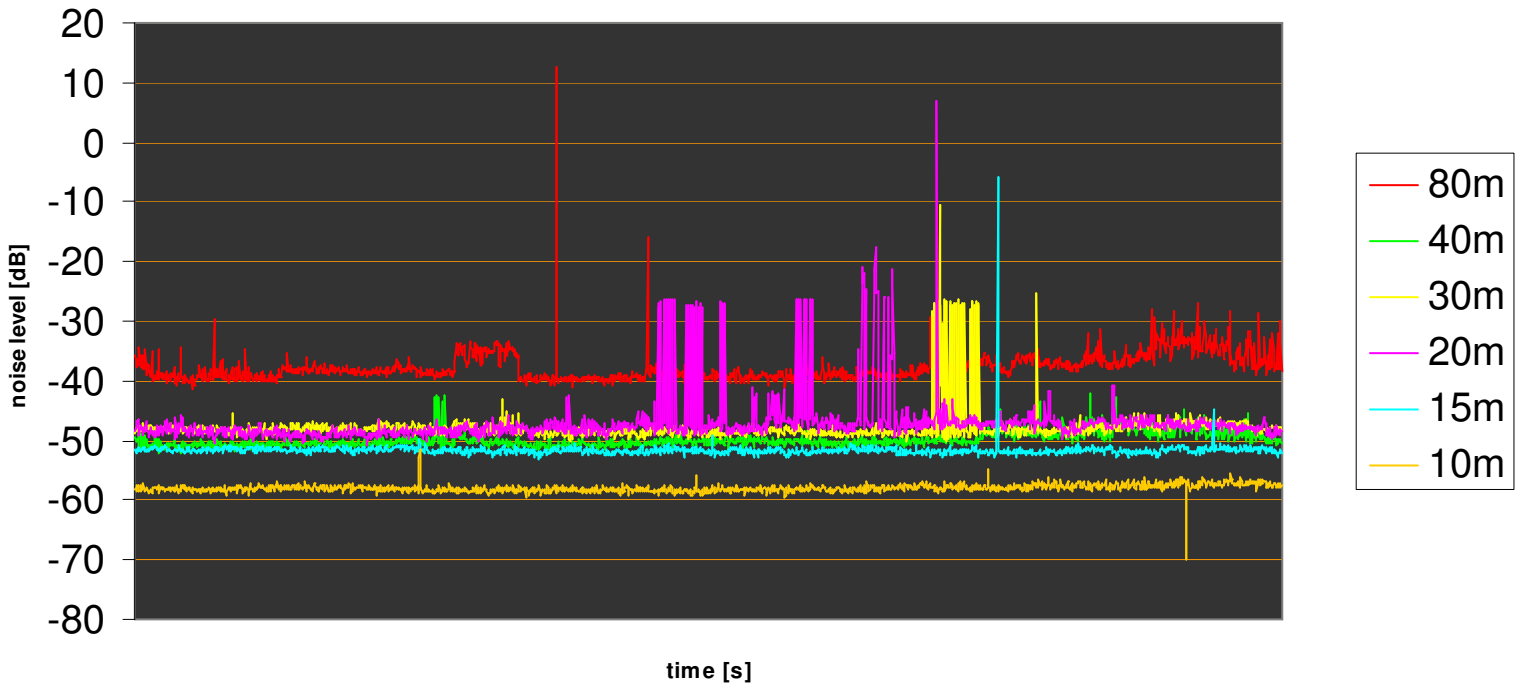
Plot Jul 05 2017

35km NNW of Bahia de Caraquez Ecuador, M6.0



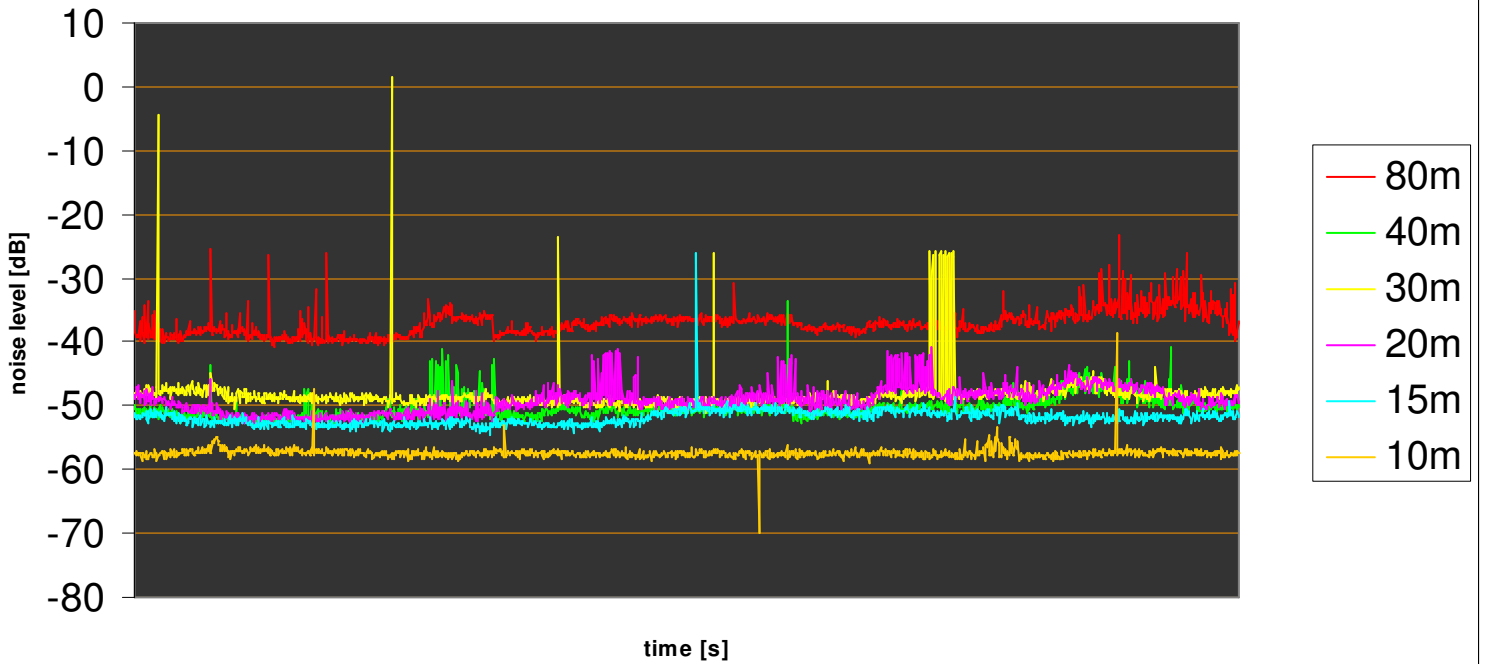
Propagation RF-Seismograph  
Plot Jul 10 2017

204km NW of Auckland Island New Zealand, M6.6



Propagation RF-Seismograph  
Plot Jul 20 2017

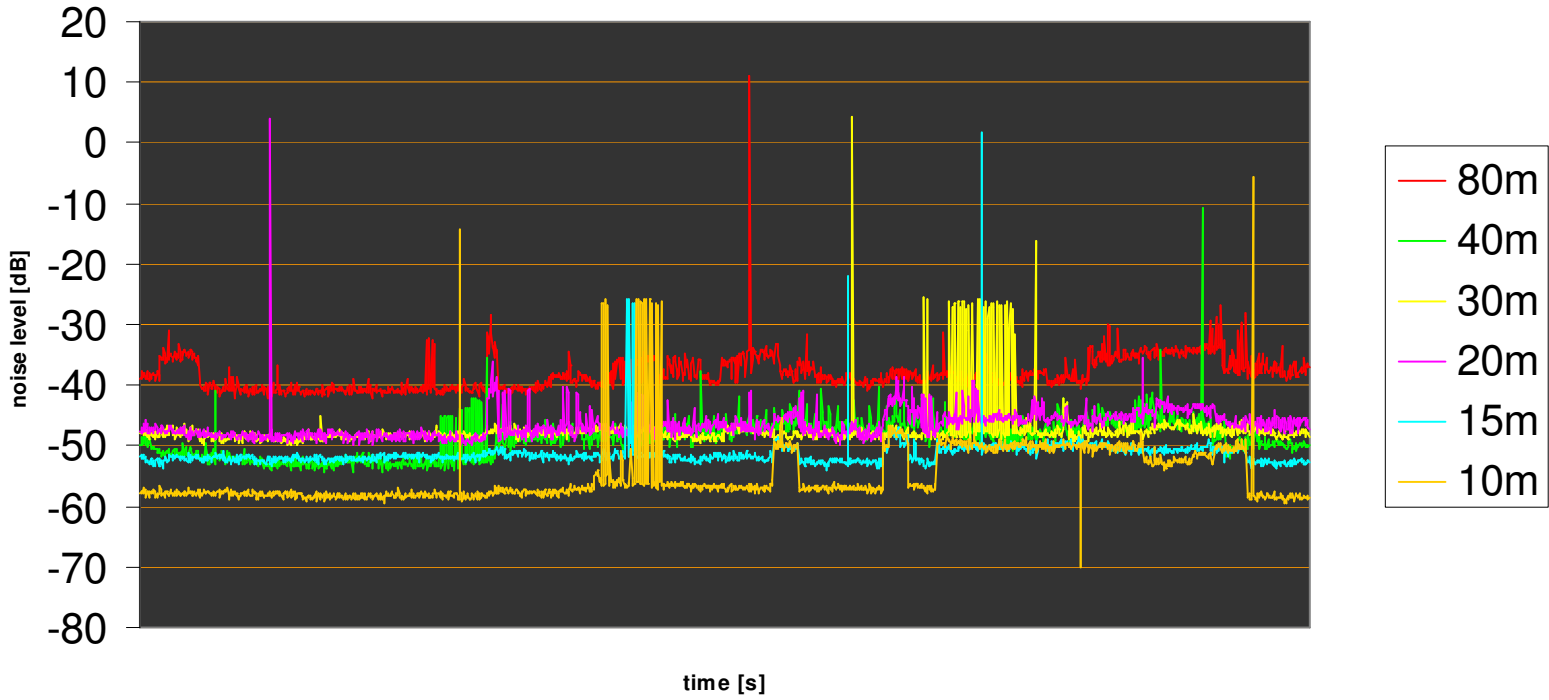
11km ENE of Kos Greece, M6.6





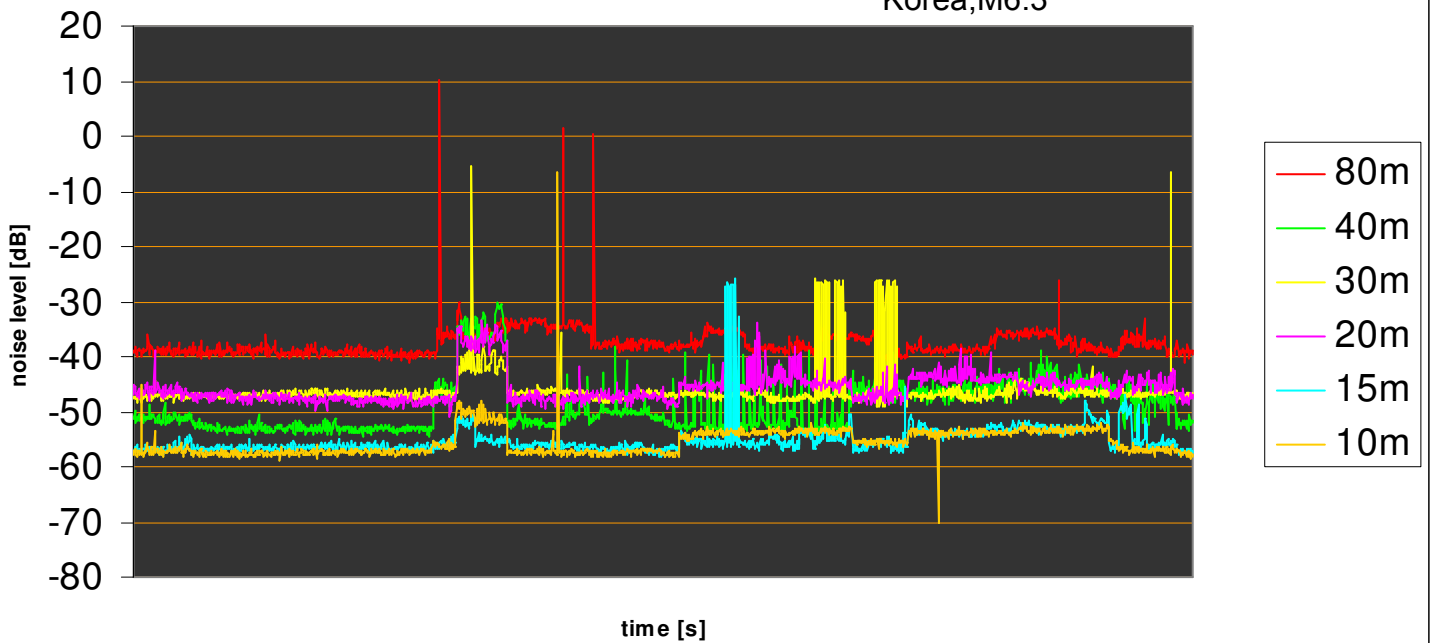
Propagation RF-Seismograph  
Plot Aug 26 2017

109km NE of Lorengau Papua New  
Guinea, M6.3



Propagation RF-Seismograph  
Plot Sep 02 2017

21km ENE of Sungjibaegam North  
Korea, M6.3



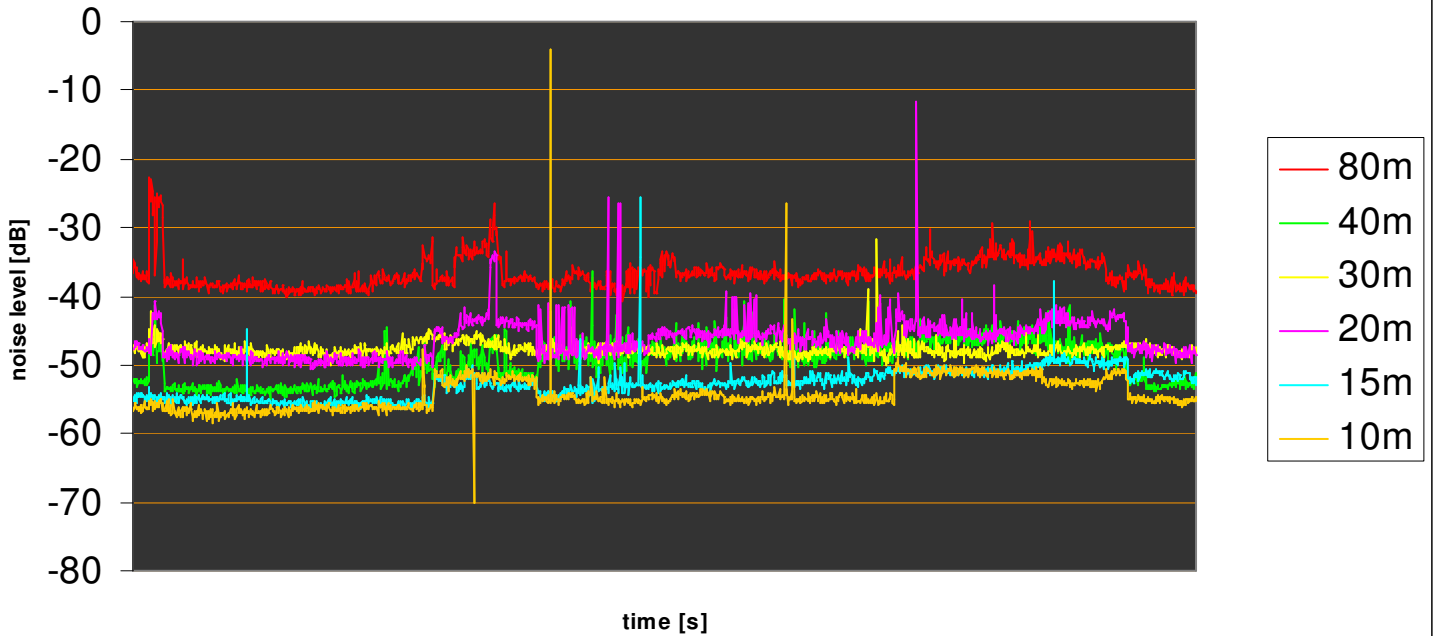
Propagation RF-Seismograph  
Plot Aug 19 2017

247km W of Auckland Island New Zealand,M6.1

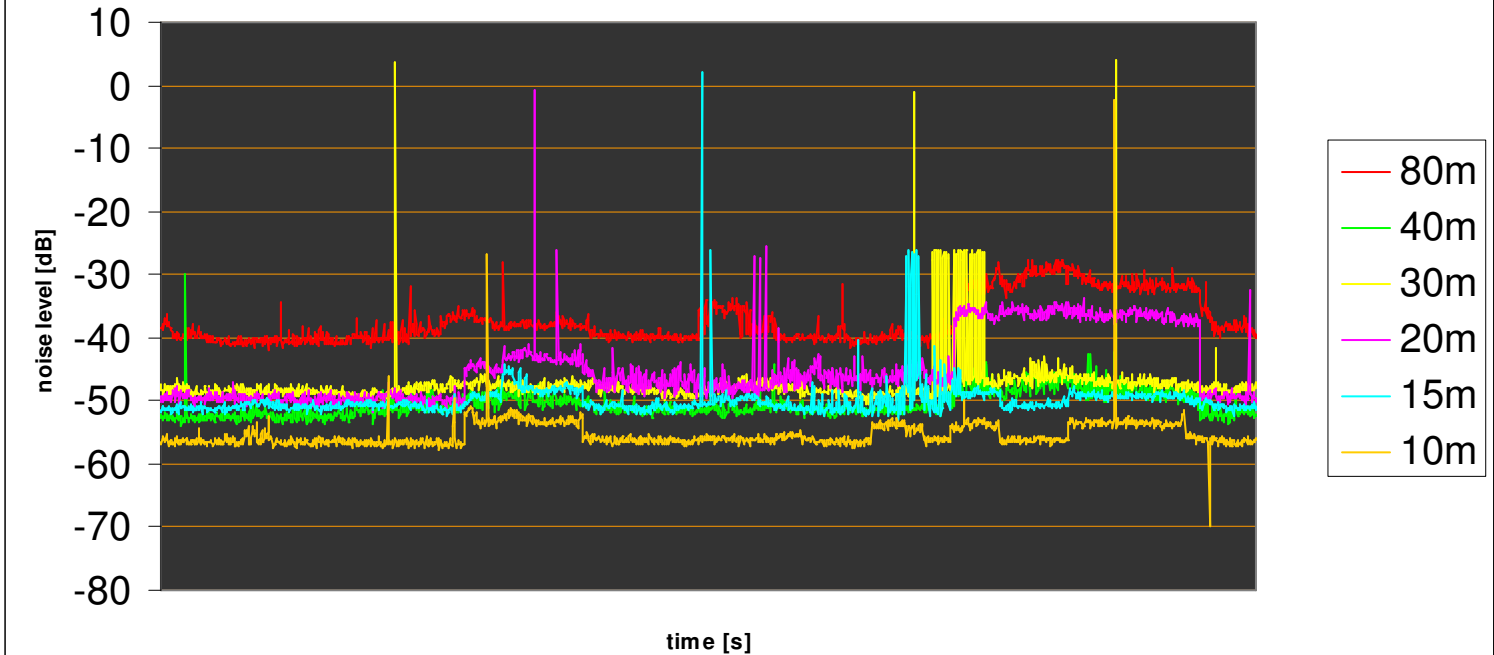


Propagation RF-Seismograph  
Plot Sep 20 2017

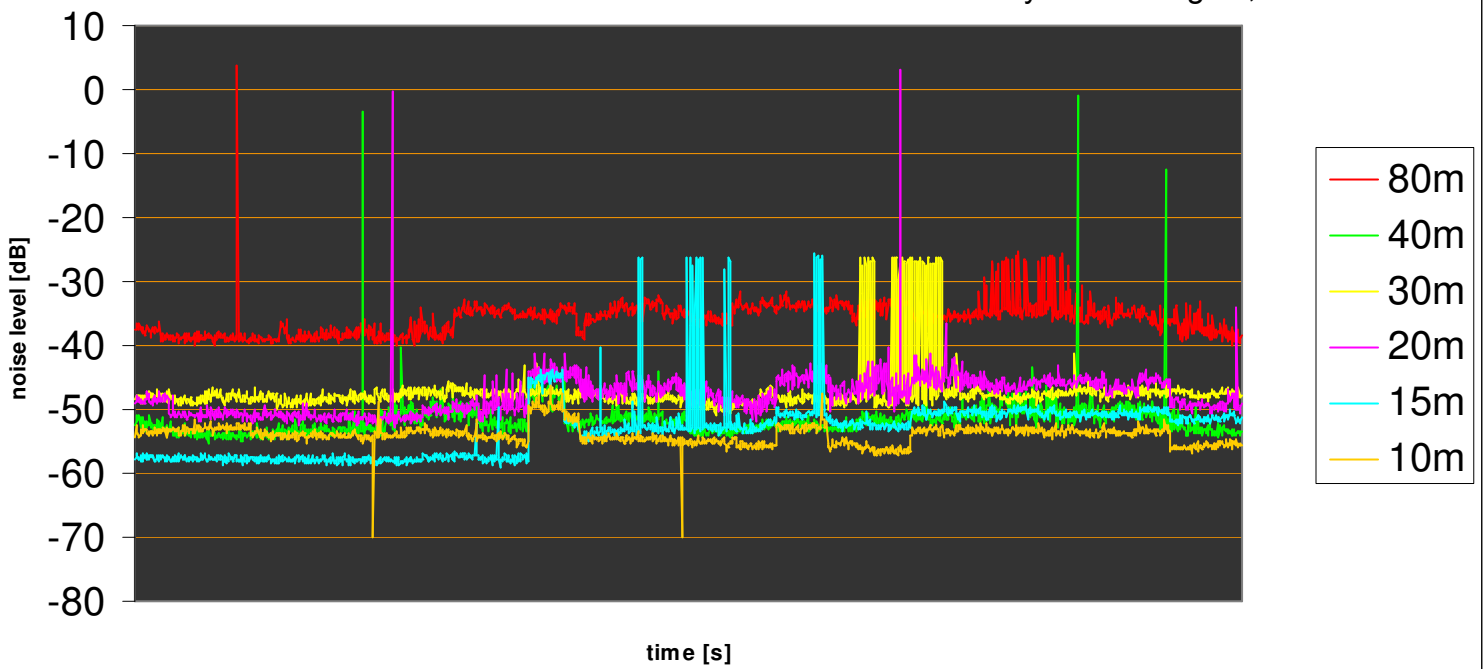
280km ESE of Kamaishi Japan,M6.1



Propagation RF-Seismograph 5km NNE of San Jeronimo Ixtepec  
Mexico,M6.1  
Plot Oct 05 2017



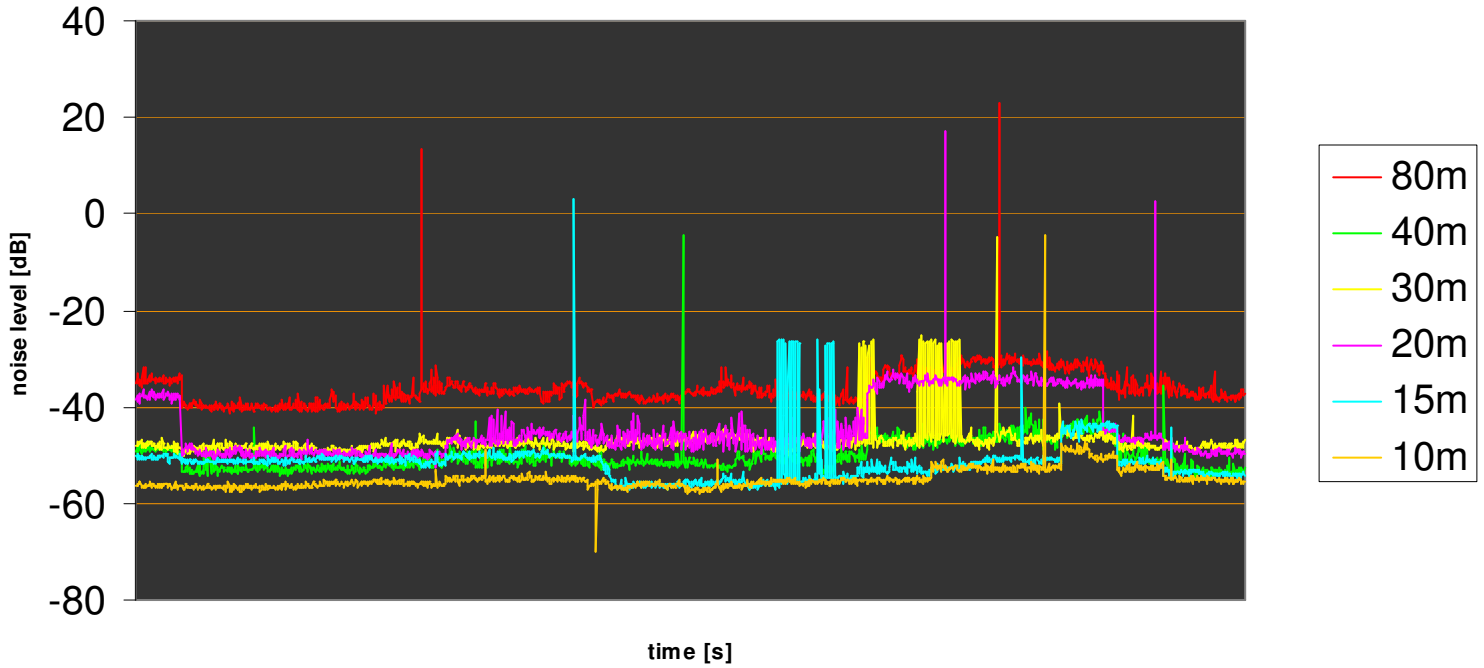
Propagation RF-Seismograph 156km NW of Pangai Tonga,M6.1  
Balleny Islands region,M6.2  
Plot Sep 20 2017



Propagation RF-Seismograph

Plot Oct 10 2017

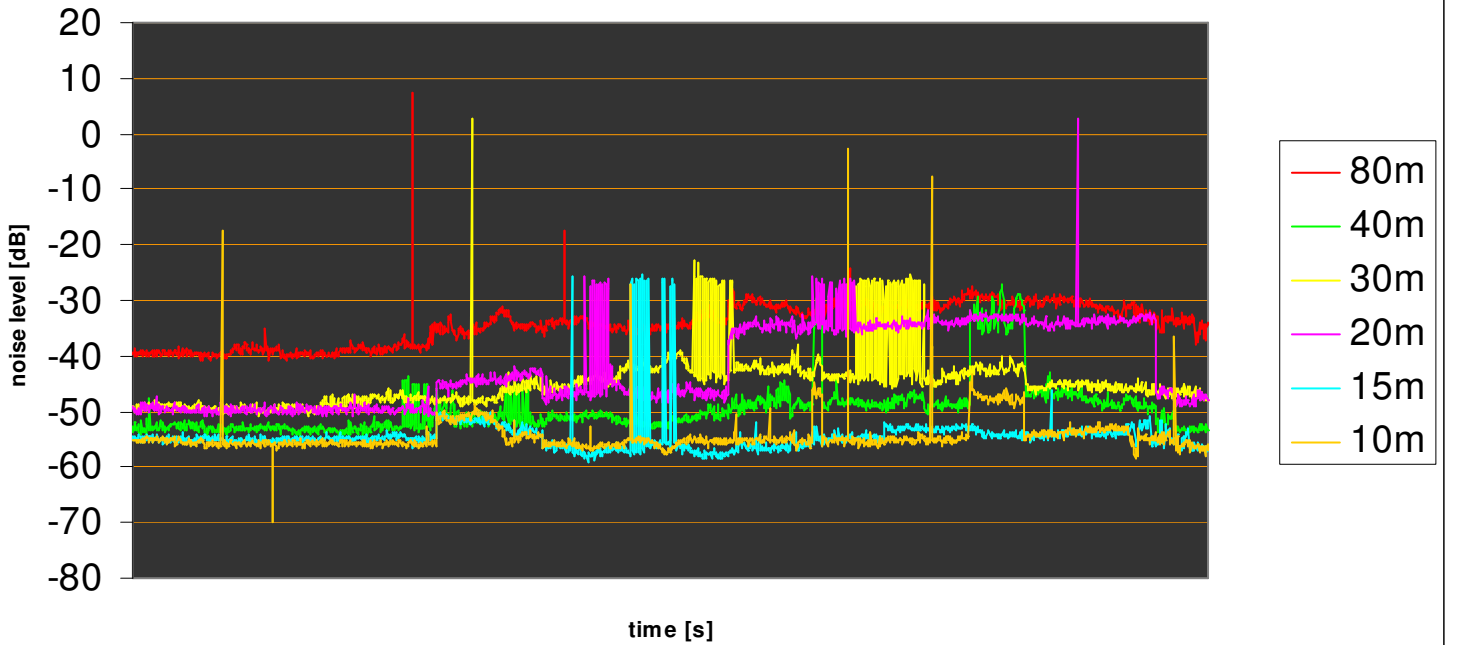
Bouvet Island region, M6.7



Propagation RF-Seismograph

Plot Oct 18 2017

104km SSE of Pangai Tonga, M6.1



Propagation RF-Seismograph

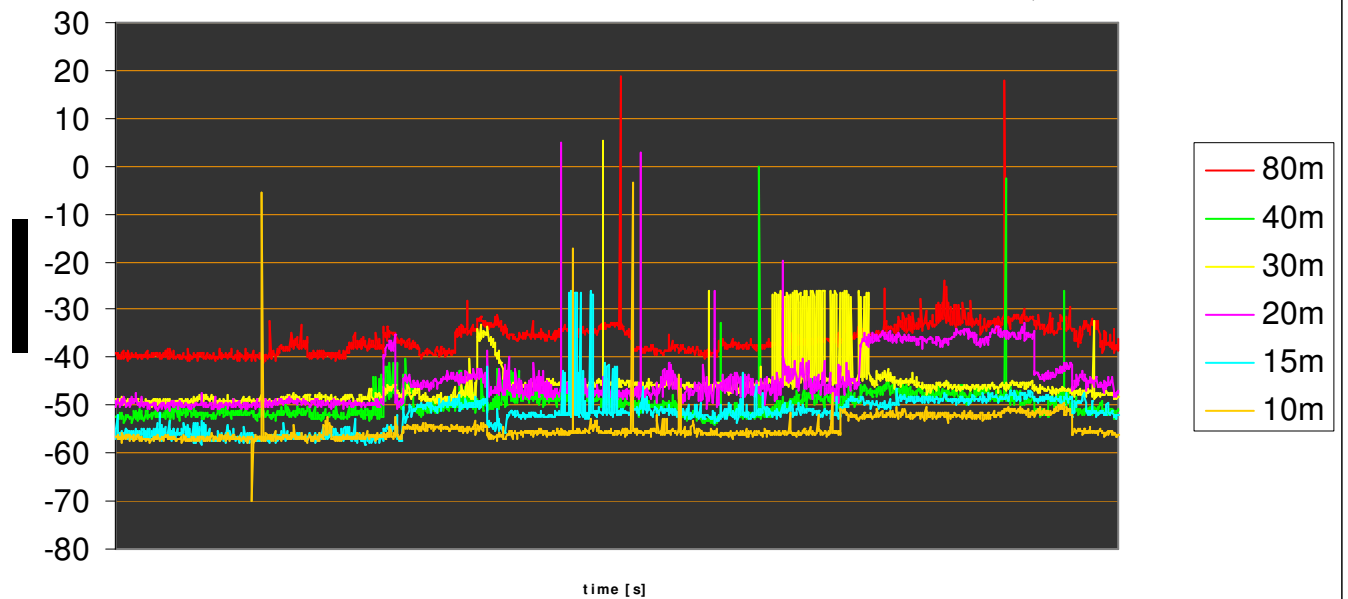
Plot Oct 31 2017 41km WSW of Hila Indonesia,M6.1

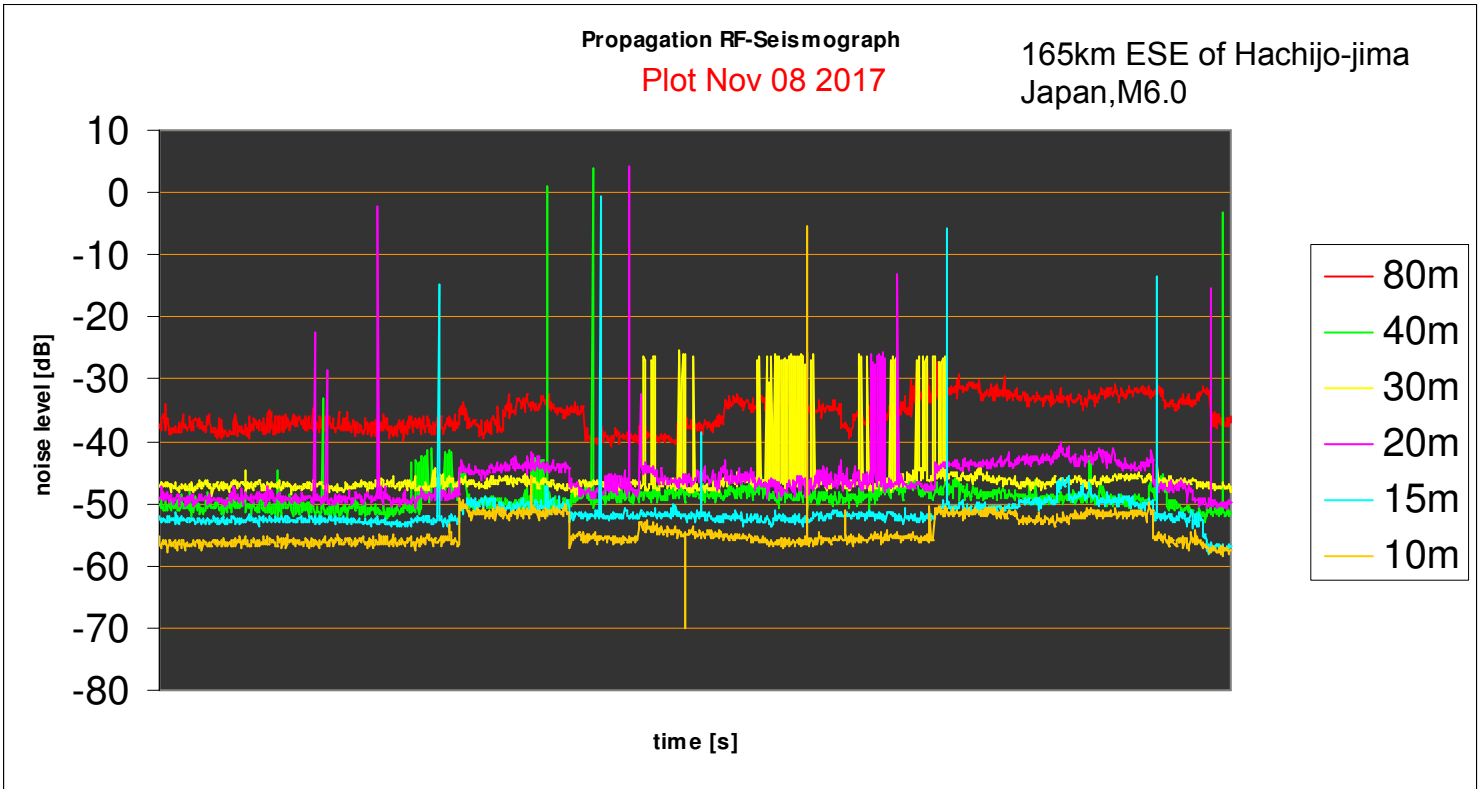
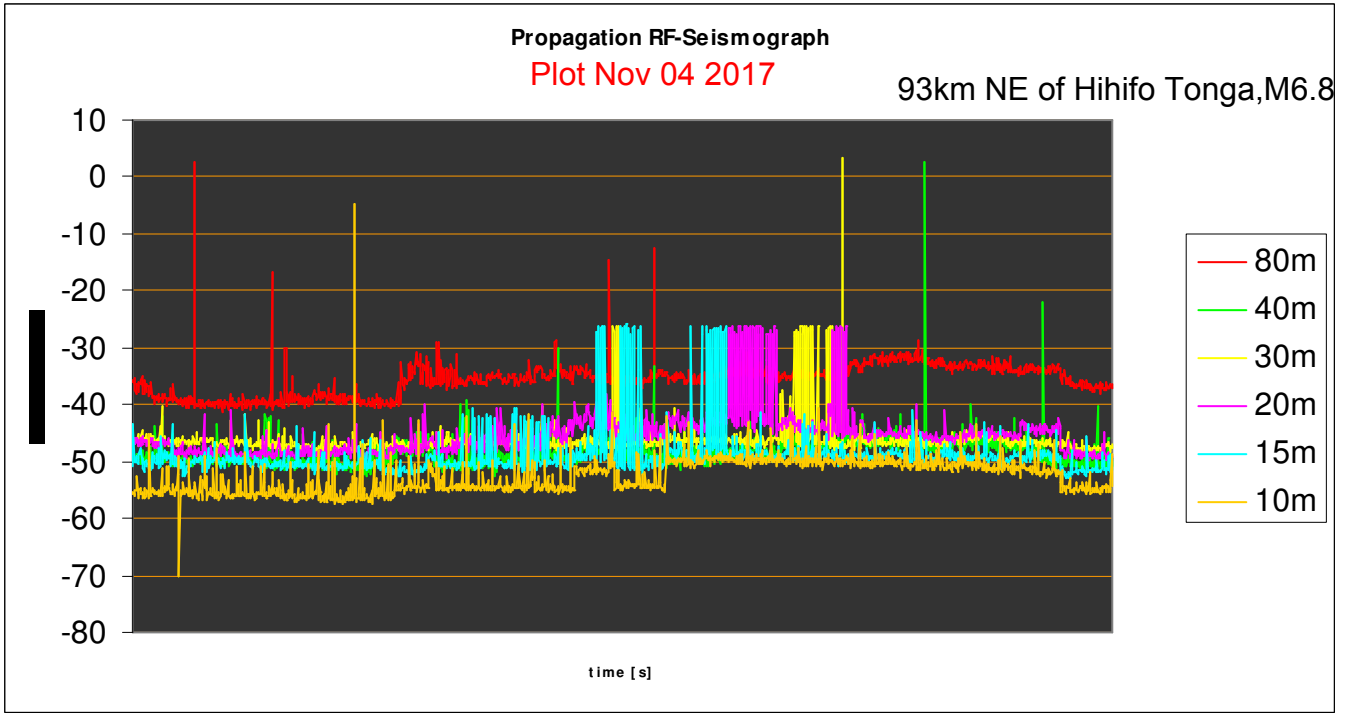


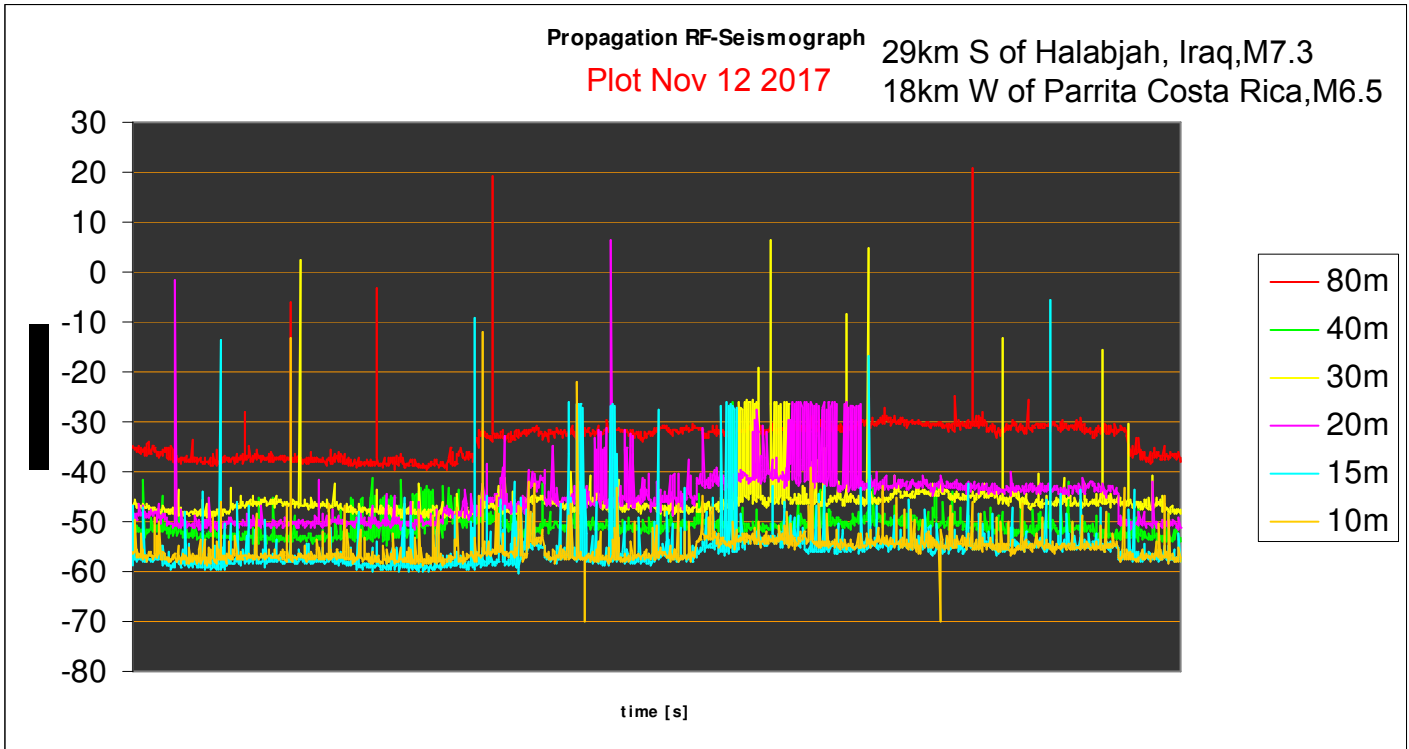
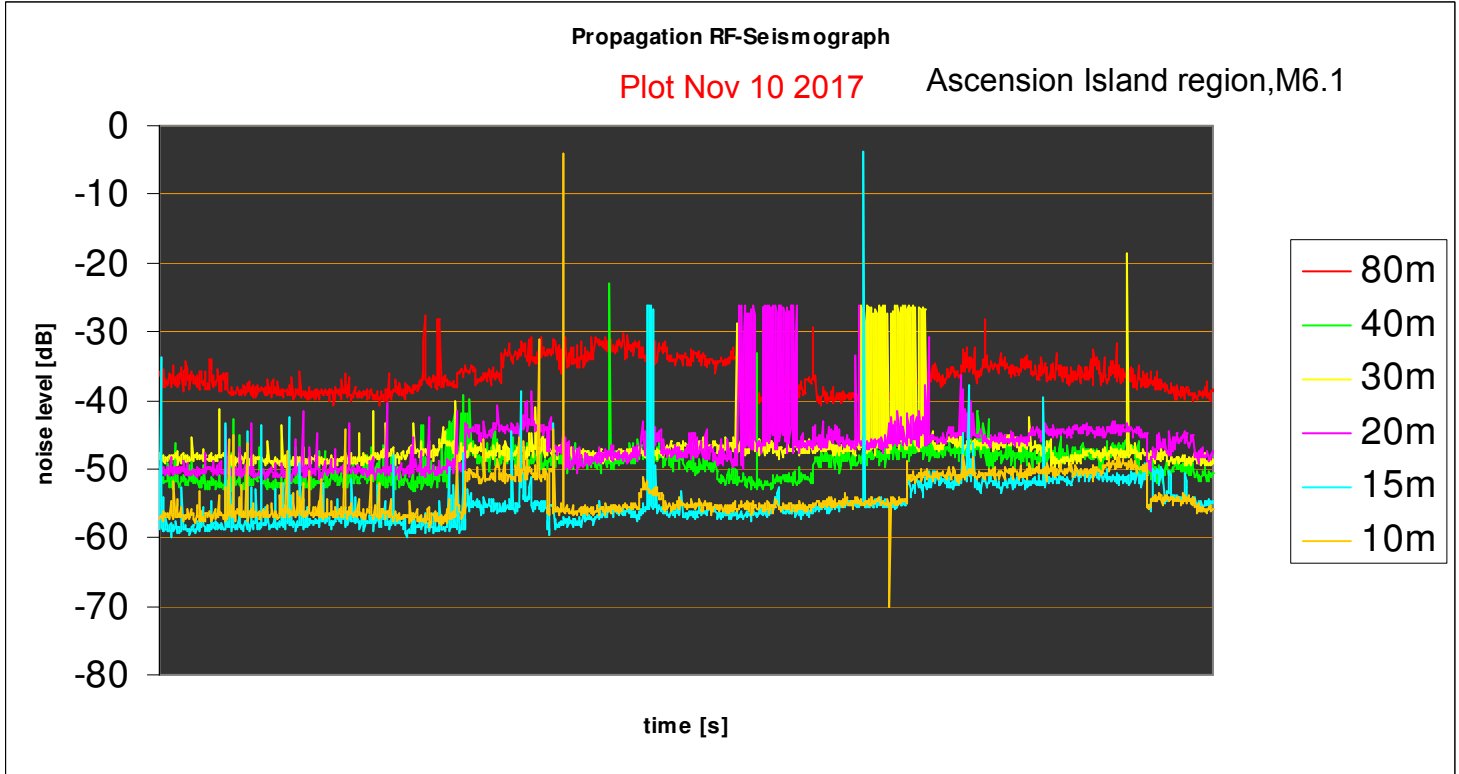
Propagation RF-Seismograph

Plot Nov 01 2017

110km E of Tadine New Caledonia,M6.1



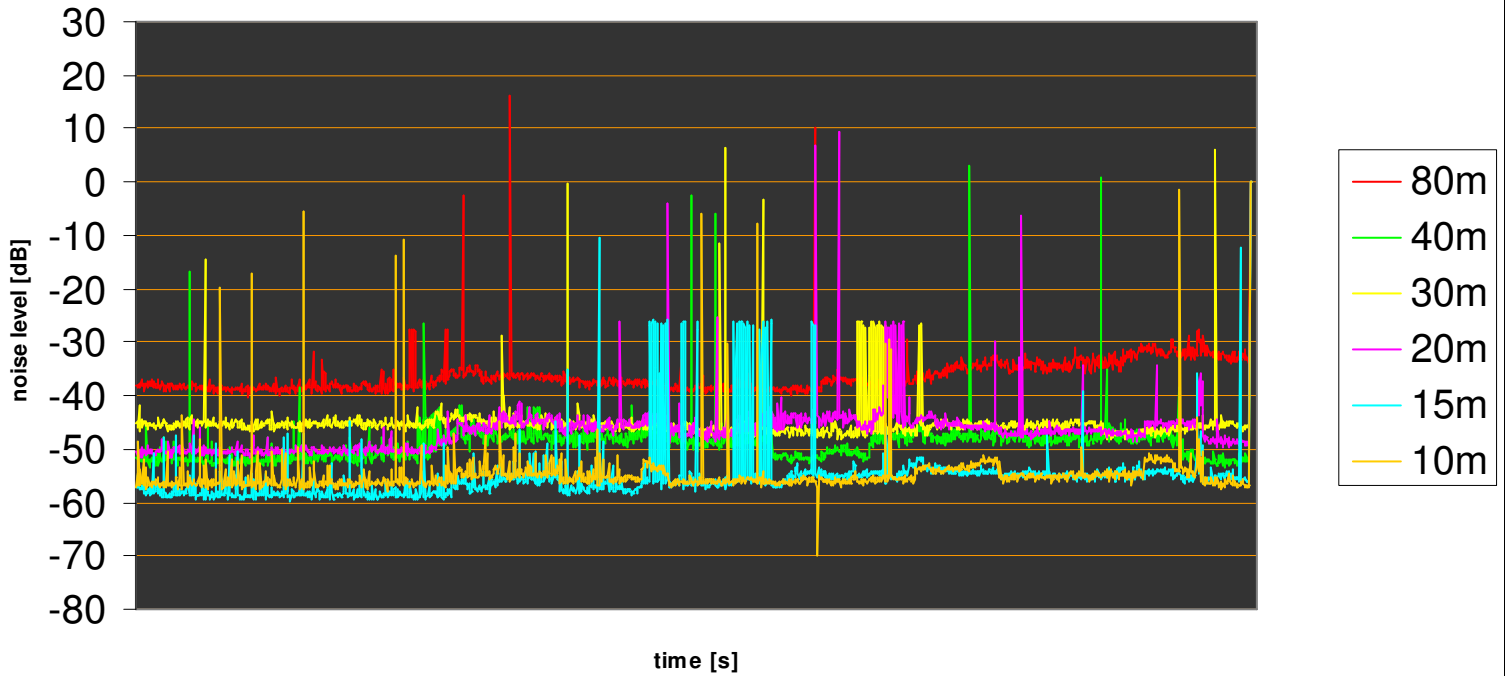




Propagation RF-Seismograph

Plot Nov 17 2017

64km ENE of Nyingchi China,M6.4



Propagation RF-Seismograph

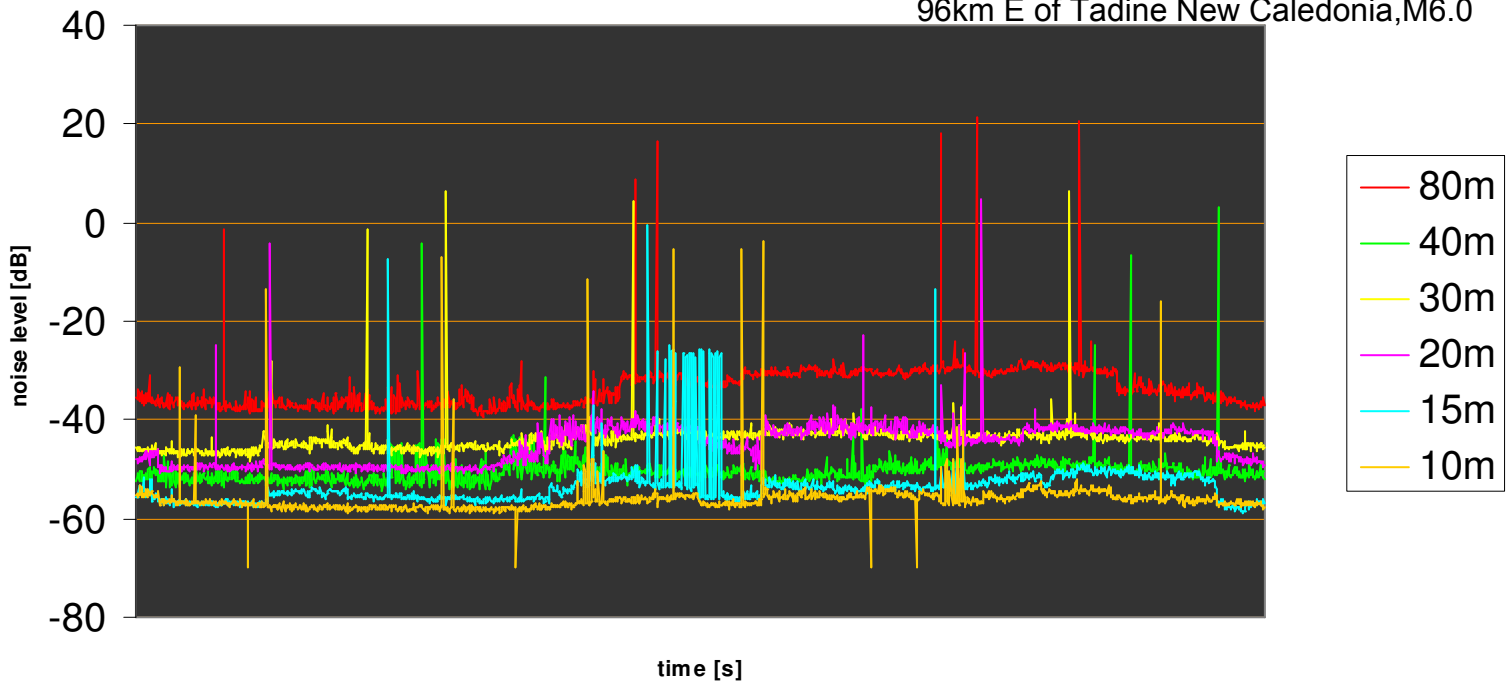
Plot Nov 19 2017

82km E of Tadine New Caledonia,M6.3

74km E of Tadine, New Caledonia,M6.6

85km ENE of Tadine, New Caledonia,M7.0

96km E of Tadine New Caledonia,M6.0

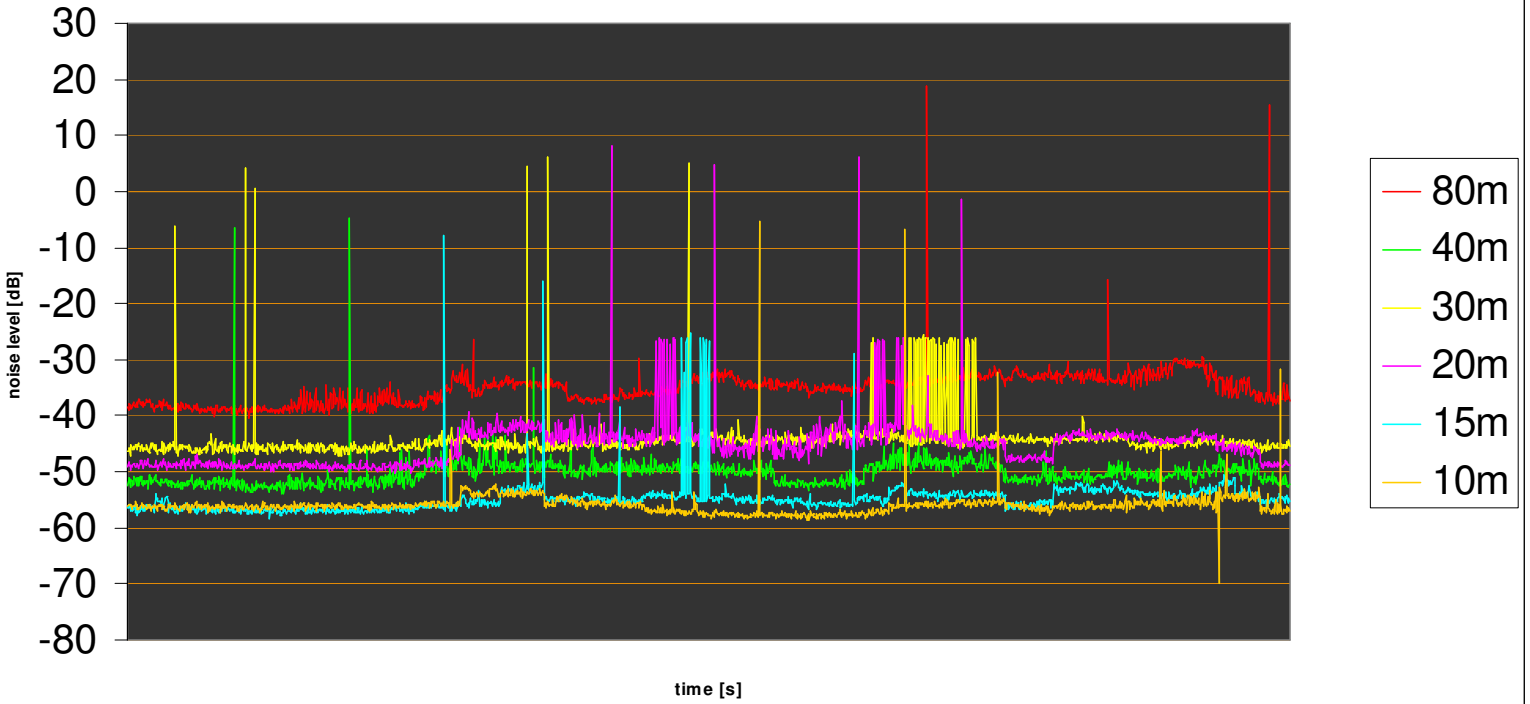




Propagation RF-Seismograph

Central Mid-Atlantic Ridge, M6.5

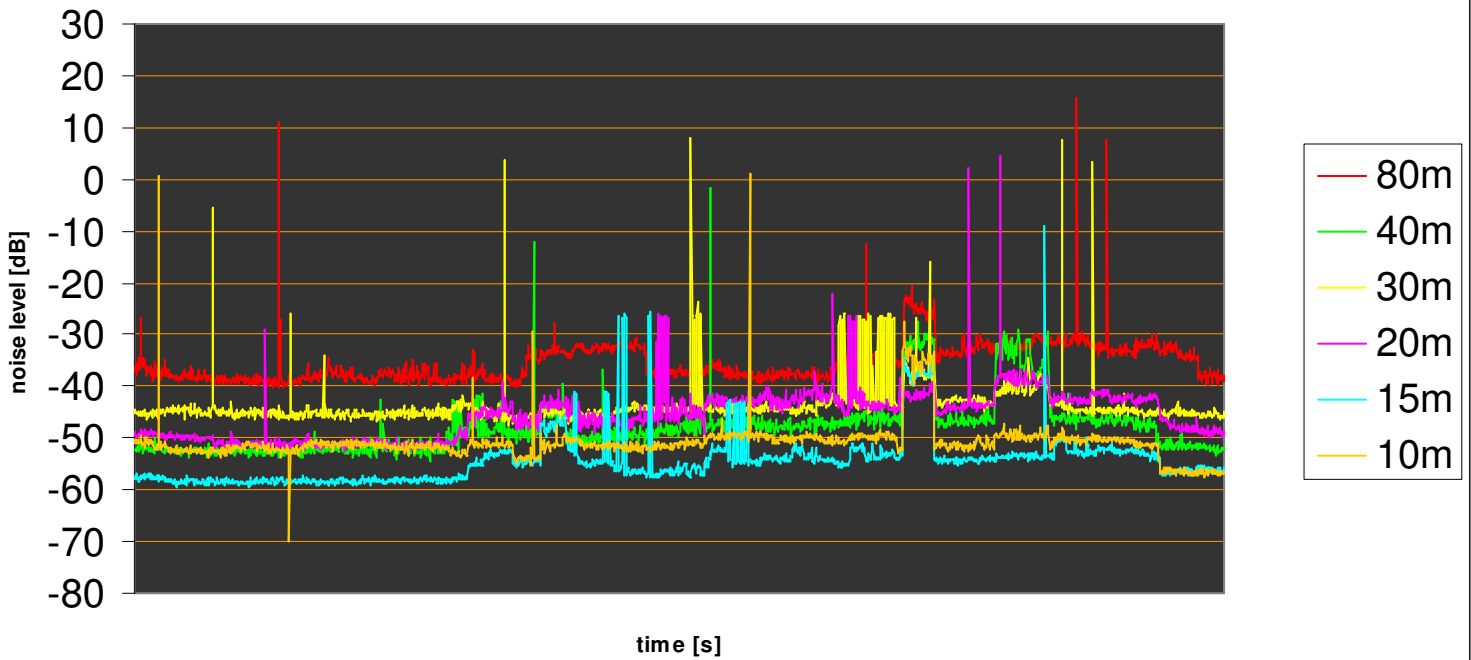
Plot Nov 29 2017



Propagation RF-Seismograph

18km NE of Bahia de Caraquez  
Ecuador, M6.1

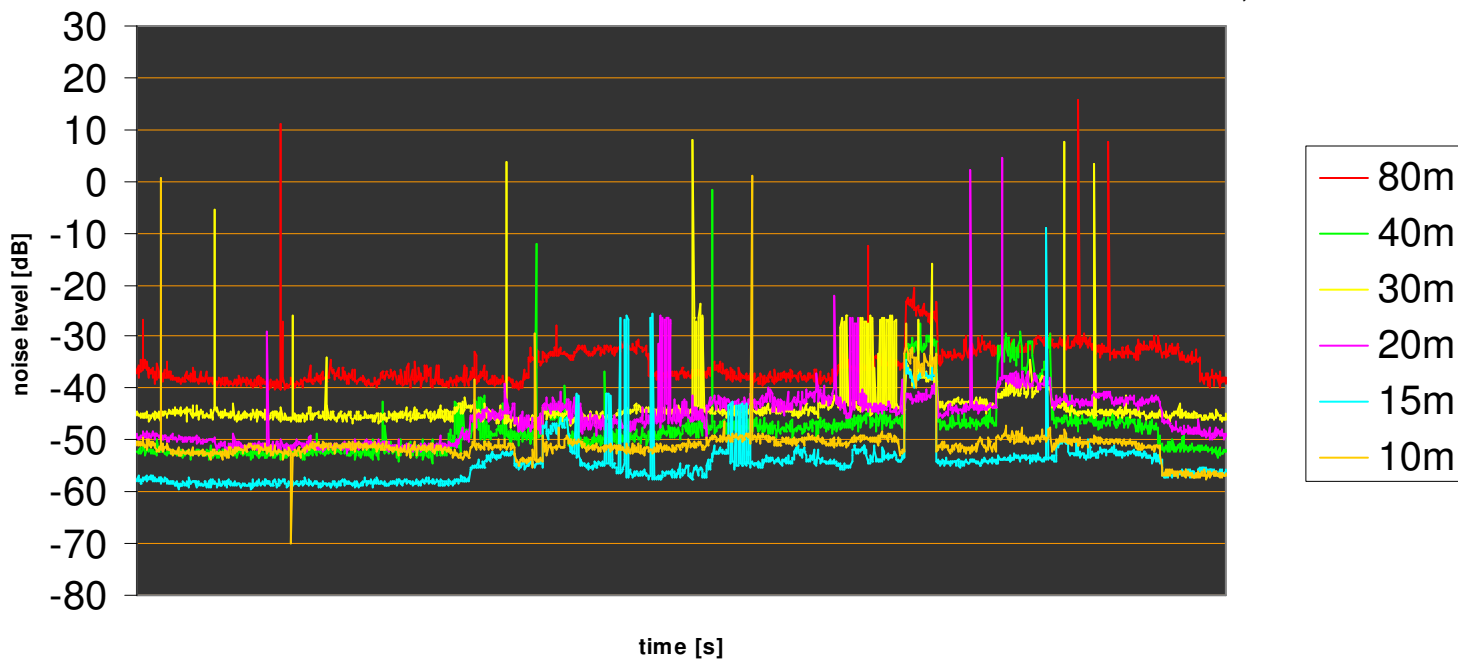
Plot Dec 03 2017



Propagation RF-Seismograph

18km NE of Bahia de Caraquez  
Ecuador, M6.1

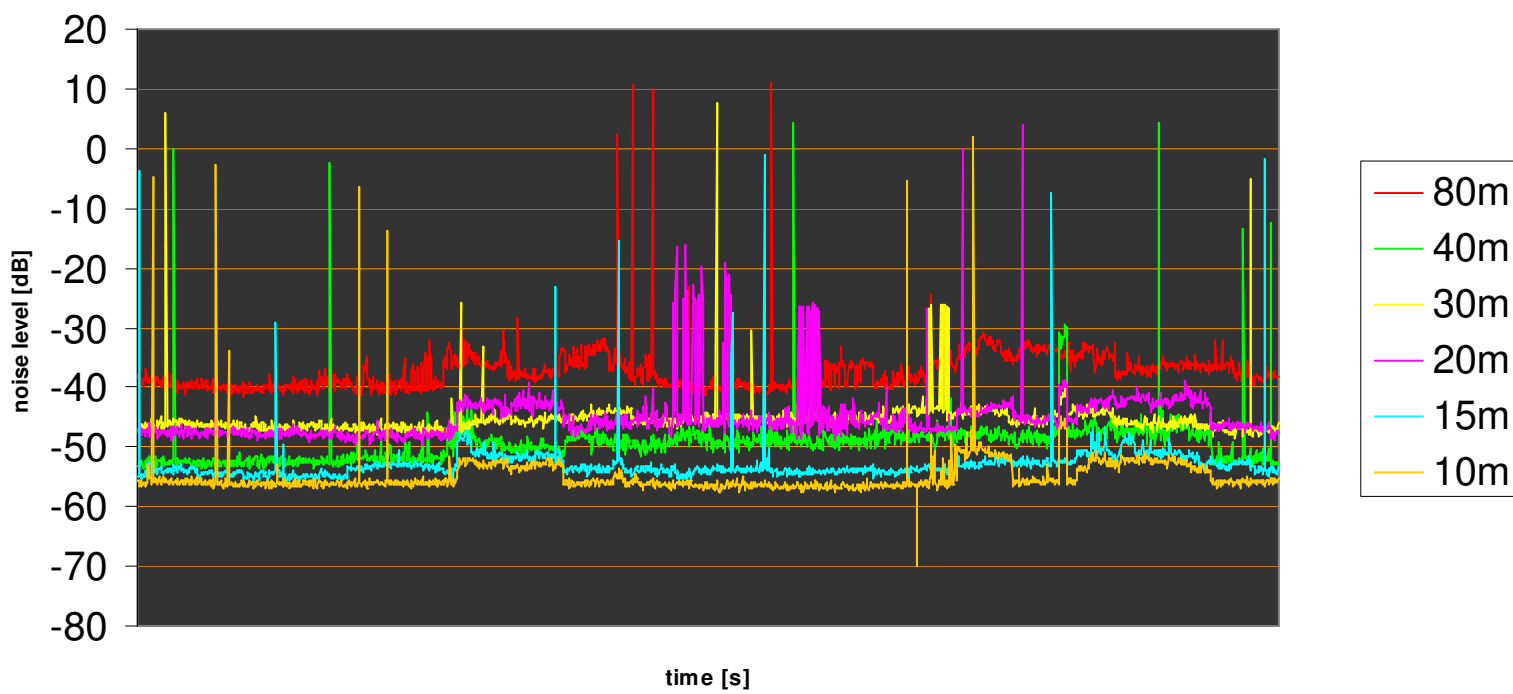
Plot Dec 03 2017



Propagation RF-Seismograph

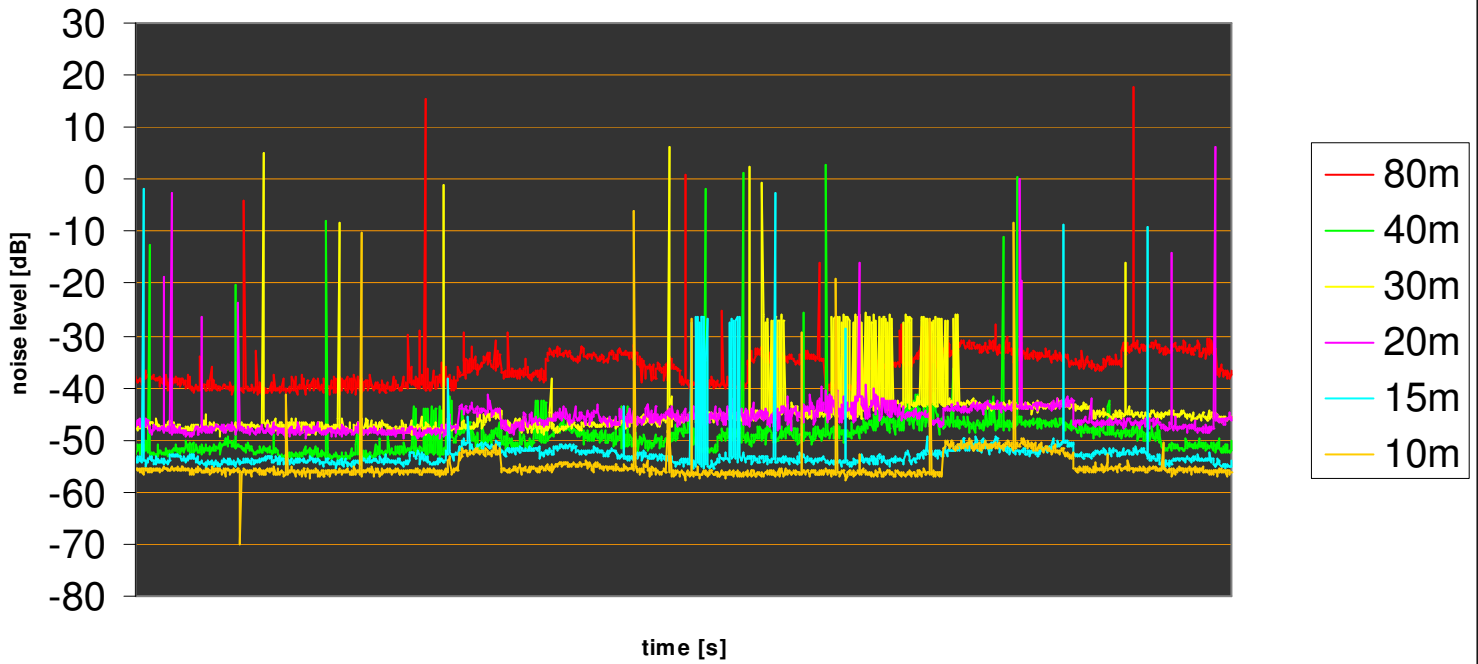
50km NW of Fais Micronesia, M6.4

Plot Dec 07 2017



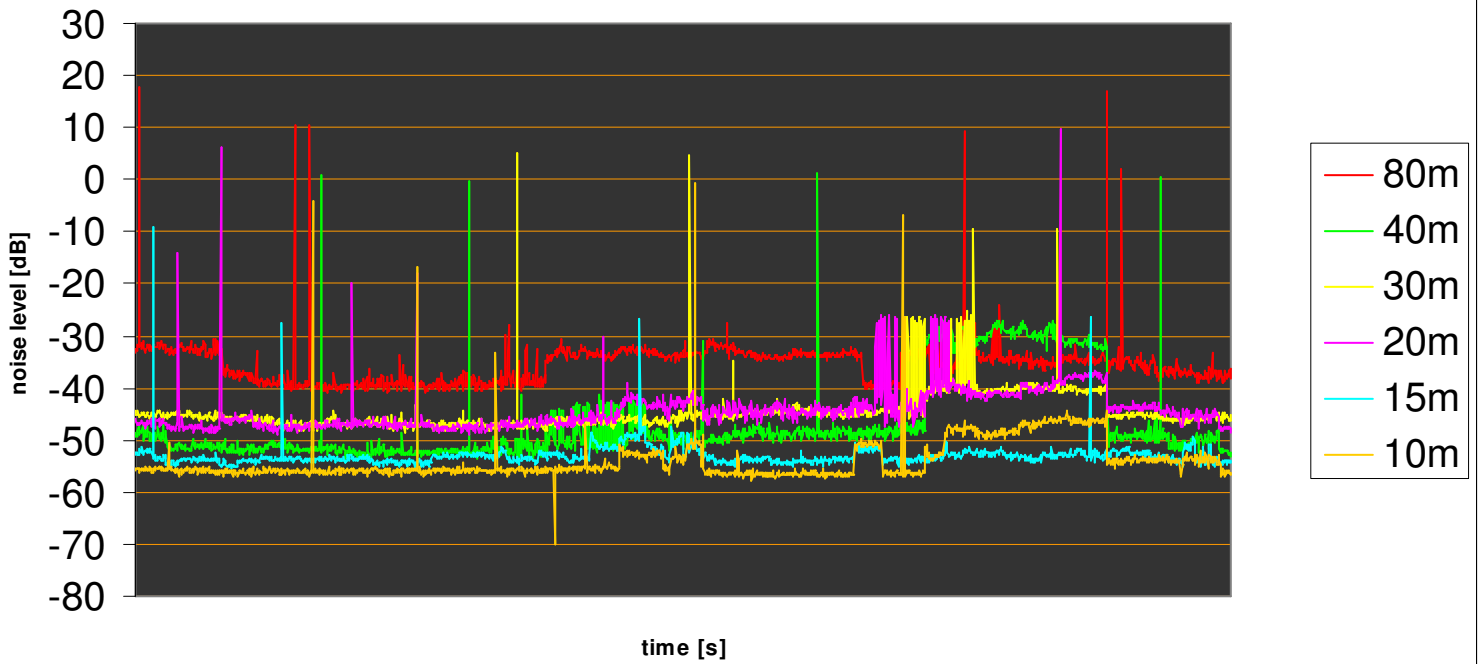
Propagation RF-Seismograph  
Plot Dec 08 2017

45km NW of Fais Micronesia, M6.3



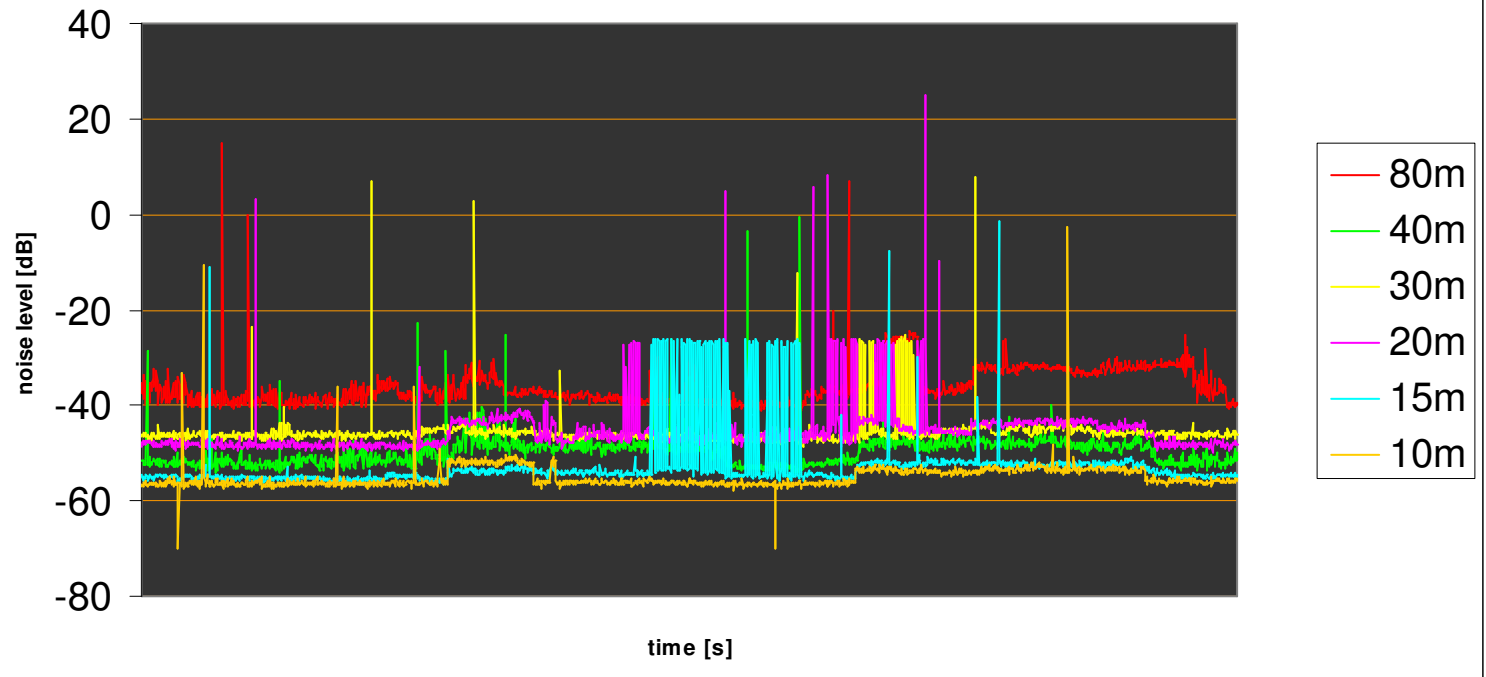
Propagation RF-Seismograph  
Plot Dec 09 2017

50km NW of Fais Micronesia, M6.1



Propagation RF-Seismograph  
Plot Dec 12 2017

53km NNE of Kerman Iran,M6.0  
63km NNE of Kerman Iran,,M6.0



Propagation RF-Seismograph  
Plot Dec 13 2017

80km WNW of Bouvet Island  
Bouvet Island,M6.5

